

SURVEY & REMONUMENTATION

MAY 28 1997

COMMISSION

LUCE COUNTY REMONUMENTATION CORNER

LAND CORNER RECORDATION CERTIFICATE
Filing Requirement of Act 74, Mich. P.A. 1970

For corners in

Luce

(County)

Located In:

Corner Code #

1. Public Land Survey

T45N R 11W

E-1 Same

T46N R 11W

E-13 Corner

T R

T R

2. Property Controlling in Section

S T R

S T R

3. Miscellaneous Property in Sec.

S T R

S T R

LUCE COUNTY REGISTER OF DEEDS

Recorded

Liber 2 Page 734

02-28-1997 09:58:25

Kathy S. Mahar

Kathy S. Mahar, Register REGISTER OF DEEDS

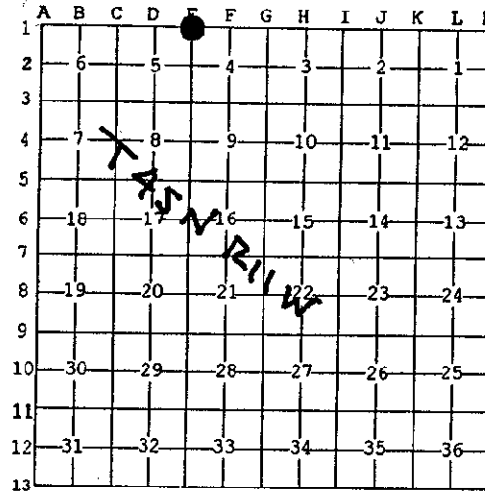
Register of Deeds Stamp & File Number

4. Lot No. , Recorded Plat

5. Private Claims

I, William L. Karr, in a field survey on Dec. 9, 1996 do hereby state that under requirements of P.A. 74, Michigan P.A. of 1970, the corner points mentioned in lines 1 and 2 above were in conformance with regulations and rules therefore as required in the current manual of survey instructions of the United States Department of the Interior, Bureau of Land Management or by a decree of a Court of Law and for that the corner points mentioned in lines 3, 4 and 5 above were in conformance with the rules of the Michigan Board of Land Surveyors or by a Decree of a Court of Law; established, re-established, monumented, recovered, found as expressed below:

NOTE: Not more than 2 corners, all in the same town and range, may be recorded on this certificate.



A. Description of original monument and accessories and/or subsequent restoration:

(E-1) Section Corner Common to Sections 4 & 5, T.45 N., R.11 W., and Sections 32 & 33, T.46 N., R.11 W.

1841: W.A. Burt set post Beech 6 N21°E 16
Beech 14 N70°W 22

1994: W.L. Karr set 1/2" x 48" iron with cap No. 27450 at fence corner to East and South. (4) witnesses were established.

B. Description of corner evidence found and/or method applied in restoring or reestablishing corner:



(E-1) This Corner is being perpetuated as part of the Luce County Remonumentation Program.

Found no evidence of original corner. Found corner set in 1994 survey and (2) witness trees. Recent logging operation had removed (2) trees. Distance East to 1/4 corner 4/33 is 2640.07'; distance West to Section Corner 5, 61 31 & 32 is 5293.66'. Accepted corner position as found.

C. Description of monument for corner and accessories established to perpetuate locating the position of the corner:

(E-1) Corner is a 1/2" x 48" iron with cap No. 27450 at base of large squared post.

Witnesses: 8" Maple N53°E 4.68'
10" Maple S08°W 24.91'
9" Maple N85°W 34.85'
5" Maple N32°W 25.58'



Signed by

William L. Karr

Date

12-30-96

Surveyor's Michigan License No.

27450

NOTE: All bearings are compass bearings corrected for declination. All distances are to a nail in side of witness objects unless noted otherwise.