

SURVEY & REMONUMENTATION

MAY 28 1997

COMMISSION

LUCE COUNTY REMONUMENTATION CORNER

LAND CORNER RECORDATION CERTIFICATE
 Filing Requirement of Act 74, Mich. P.A. 1970

For corners in

Luce <small>(County)</small>	Located In:	Corner Code #
1. Public Land Survey	T 45N R 11W T 46N R 11W T _____ R _____ T _____ R _____	H-1 Same H-13 corner
2. Property Controlling in Section	S _____ T _____ R _____ S _____ T _____ R _____	_____
3. Miscellaneous Property in Sec.	S _____ T _____ R _____ S _____ T _____ R _____	_____

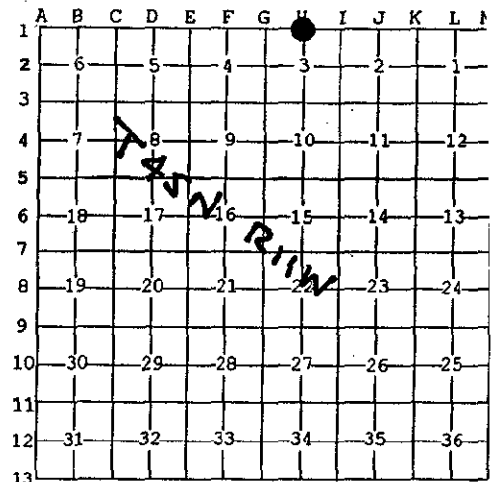
REGISTER OF DEEDS
 Recorded
Liber 2 Page 737
 02-28-1997 08:58:56
Kathy S. Maha
 Kathy S. Maha, Register
 REGISTER OF DEEDS

Register of Deeds Stamp & File Number


4. Lot No. _____, Recorded Plat _____
 5. Private Claims _____

I, William L. Karr, in a field survey on Dec. 10, 1996 do hereby state that under requirements of P.A. 74, Michigan P.A. of 1970, the corner points mentioned in lines 1 and 2 above were in conformance with regulations and rules therefore as required in the current manual of survey instructions of the United States Department of the Interior, Bureau of Land Management or by a decree of a Court of Law and/or that the corner points mentioned in lines 3, 4 and 5 above were in conformance with the rules of the Michigan Board of Land Surveyors or by a Decree of a Court of Law; established, re-established, monumented, recovered, found as expressed below:

NOTE: Not more than 2 corners, all in the same town and range, may be recorded on this certificate.




A. Description of original monument and accessories and/or subsequent restoration:
(H-1) 1/4 Corner Common to Section 3, T.45 N., R.11 W. and Section 34, T.46 N., R.11 W.
 1841: J. Burt for W.A. Burt set 1/4 Section post Cedar 12 N45°E 6
 Fir 4 N39°W 22



B. Description of corner evidence found and/or method applied in restoring or reestablishing corner:
(H-1) This Corner is being re-established as part of the Luce County Remonumentation Program.
 Found no evidence of original corner. Re-established the corner by single proportionate measurement between Section corners. Distance to the East is (2641.99'), to the West is (2641.98).

C. Description of monument for corner and accessories established to perpetuate locating the position of the corner:
(H-1) Corner is a 1/2" x 24" iron with stamped aluminum Luce County Remonumentation cap.

Witnesses:	1/2" Iron	North	163.12'
	7" Cedar	S83°E	7.05'
	6" Cedar	South	34.92'
	11" Cedar	N59°W	27.61'
	10" Spruce	N05°W	24.00'



Signed by William L. Karr Date 12-30-96
 Surveyor's Michigan License No. 27450

NOTE: All bearings are compass bearings corrected for declination. All distances are to a nail in side of witness objects unless noted.