

MAY 28 1997

LUCE COUNTY REMONUMENTATION CORNER

COMMISSION

LAND CORNER RECORDATION CERTIFICATE  
Filing Requirement of Act 74, Mich. P.A. 1970

LUCE COUNTY REGISTER OF DEEDS

Recorded  
Liber 2 Page 741  
02-28-1997 08:59:46  
Kathy S. Mahar  
Kathy S. Mahar, Register  
REGISTER OF DEEDS

For corners in

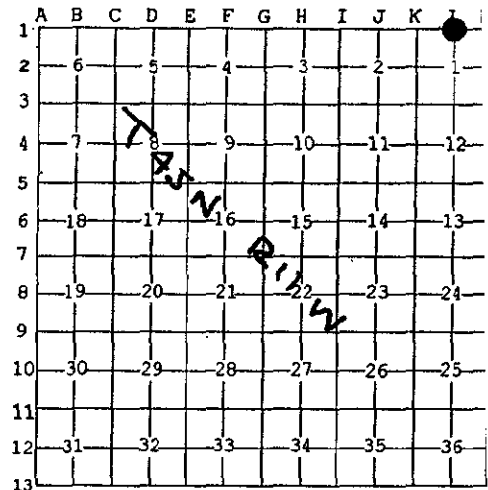
Town	Range	Section	Corner Code #
1. Public Land Survey	T45N R 11W		L-13 Same
	T46N R 11W		L-13 Corner
	T ___ R ___		_____
	T ___ R ___		_____
2. Property Controlling in Section	S ___ T ___ R ___		_____
	S ___ T ___ R ___		_____
3. Miscellaneous Property in Sec.	S ___ T ___ R ___		_____
	S ___ T ___ R ___		_____

Register of Deeds Stamp & File Number

4. Lot No. \_\_\_\_\_, Recorded Plat \_\_\_\_\_  
5. Private Claims \_\_\_\_\_

I, William L. Karr, in a field survey on Dec. 5, 19 96 do hereby state that under requirements of P.A. 74, Michigan P.A. of 1970, the corner points mentioned in lines 1 and 2 above were in conformance with regulations and rules therefore as required in the current manual of survey instructions of the United States Department of the Interior, Bureau of Land Management or by a decree of a Court of Law and/or that the corner points mentioned in lines 3, 4 and 5 above were in conformance with the rules of the Michigan Board of Land Surveyors or by a Decree of a Court of Law; established, re-established, monumented, recovered, found as expressed below:


NOTE: Not more than 2 corners, all in the same town and range, may be recorded on this certificate.



A. Description of original monument and accessories and/or subsequent restoration:

(L-1) 1/4 Corner Common to Section 1, T.45 N., R.11 W. and Section 36, T.46 N., R.11 W.

1841: J. Burt for W.A. Burt set 1/4 Section post Tamarack N40°E 40  
Tamarack N29°W 23



B. Description of corner evidence found and/or method applied in restoring or reestablishing corner:


(L-1) This Corner is being re-established as part of the Luce County Remonumentation Program.

Found no evidence of original corner. Re-established the corner by single proportionate measurement between Section corners. Distance to the East is (2641.99') and distance to the West is (2641.98').

C. Description of monument for corner and accessories established to perpetuate locating the position of the corner:

(L-1) Corner is a 1/2" x 24" iron with stamped aluminum Luce County Remonumentation cap.

Witnesses:	16" Cedar	N30°E	12.21'
	10" Cedar	N78°E	13.96'
	12" Cedar	S20°E	12.88'
	10" Cedar	N65°W	11.52'



Signed by William L. Karr  
Surveyor's Michigan License No. 27450

Date 12-30-96

NOTE: All bearings are compass bearings corrected for declination. All distances are to a nail in side of witness objects unless noted.