

LAND CORNER RECORDATION CERTIFICATE
Filing Requirement of Act 74, Mich. P.A. 1970

FILED

AUG 27 10 25 AM '96

NANCY HAVILANC
REGISTER OF DEEDS
LIVINGSTON COUNTY, MI.
48843

L.S.C. #545m

Register of Deeds Stamp & File Number

For corners in Livingston (County) Located In: _____ Corner Code #/ _____

1. Public Land Survey	T <u>2N</u> R <u>4E</u>	<u>I-2</u>
	T _____ R _____	_____
	T _____ R _____	_____
	T _____ R _____	_____
2. Property Controlling in Section	S _____ T _____ R _____	_____
	S _____ T _____ R _____	_____
3. Miscellaneous Property in Sec.	S _____ T _____ R _____	_____
	S _____ T _____ R _____	_____

4. Lot No. _____, Recorded Plat _____
5. Private Claims _____

A	B	C	D	E	F	G	H	I	J	K	L	M
2	6	5	4	3	2	1						
3												
4	7	8	9	10	11	12						
5												
6	18	17	16	15	14	13						
7												
8	19	20	21	22	23	24						
9												
10	30	29	28	27	26	25						
11												
12	31	32	33	34	35	36						
13												


Charles E Garlock in a field survey on July 22, 1996
do hereby certify that under requirements of P.A. 74, Michigan P.A. of 1970, the corner points mentioned in lines 1 and 2 above were in conformance with regulations and rules therefore as required in the current manual of survey instructions of the United States Department of the Interior, Bureau of Land Management or by a decree of a Court of Law and/or that the corner points mentioned in lines 3, 4 and 5 above were in conformance with the rules of the Michigan Board of Land Surveyors or by a Decree of a Court of Law; established, re-established, monumented, re-monumented, recovered, found as expressed below:

NOTE: Not more than 4 corners, all in the same town and range, may be recorded on this certificate.

Description of original monument and accessories and/or subsequent restoration:
GLO survey dated: April 15, 1825 by S Sibley, DS
GLO witnesses: W Ash 6-S57 1/2-32 lks
Hick 8-N53 1/2 W-64 lks


Additional historical data on rear of sheet
Description of corner evidence found and/or method applied in restoring or reestablishing corner:
Found 4" dia Brass cap Stamped State of Michigan on a 4" dia steel pipe of unknown lenth at -1.0 ft. in North wheel track of a private drive.
RE: Fred Soll survey of State San. property in 1925

P.A. 345 1990, APPROVED BY LIVINGSTON COUNTY
PEER GROUP ON 2-21-96 CO. REP JED



I-2: W 1/4 cor. Sec. 2 T2N-R4E, Marion Twp. Liv.Co. MI

Description of monument for corner and accessories established to perpetuate locating the position of the corner:
4" I. Pipe with 4" Brass cap on top stamped "State of Michigan" at -1.0 ft.
S40E-35.62'-sp & tag E/s 16" Maple
South-74.39'-sp & tag E/s 22" Oak
N45E-64.40'-sp & tag S/s 12" Maple
North-67.15'-sp & tag E/s 22" Maple
North-27.50'-sp & tag W/s U Pole
East-77.40'-face 2" steel post and cyclone fence to East




Signed by Charles E. Garlock Date July 24, 1996
Surveyor's Michigan License No. 14762

CORNER SUMMARY

K-2: WEST 1/4 CORNER, SECTION 2, T2N-R4E, MARION TOWNSHIP,
LIVINGSTON COUNTY, MICHIGAN.

GLO SURVEY DATED APRIL 15, 1825 BY S SIBLEY AND NONE OF THE GLO
WITNESSES REMAIN.

IN 1926 FRED SOLL, SURVEYOR FOR STATE OF MICHIGAN, SET AN IRON
PIPE WITH A 3" DIA. BRASS DISC FOR THIS CORNER DURING A SURVEY OF
THE STATE SAN. PROPERTY IN PARTS OF SECTION 3 AND 4. SINCE THAT
TIME ALL KNOWN SURVEYORS HAVE USED THIS CORNER, THEY ARE AS
FOLLOWS: C GORDON-1939, L MUNSELL-1968, P BENTON-1976, BOSS
ENGR.-1989 AND MYSELF-1993. MEASURES NORTH ARE: 3911.16 BY
GORDON, 3916.53 BY BENTON, BOSS AND MYSELF AND 3919.60 BY F SOLL.
MEASURES EAST: 2562.33 BY BENTON AND 2562.65 BY MUNSELL. MEASURE
SOUTH 2622.22 BY MYSELF. NO ACT 74'S HAVE BEEN RECORDED AND ONLY
ONE ACT 132. SITE IS NOT SUITABLE FOR GPS BECAUSE OF THE WOODS
AROUND CORNER. CORNER IS LOCATED IN NORTH TRACK OF A GRAVEL DRIVE
TO A BLUEBERRY FARM. I WOULD RECOMMEND THE CONTINUED USE OF SAID
CORNER AND REPLACE THE STATE DISC WITH A LIVINGSTON COUNTY REMON
DISC, IF POSSIBLE.



CHARLES E GARLOCK
PS14762
MAR96K2

2M4E

12

4