

LAND CORNER RECORDATION CERTIFICATE
Filing Requirement of Act 74, Mich. P.A. 1970

For Corners in GENOA TWP.

<u>LIVINGSTON</u> (COUNTY)	Located In	Corner Code #
1. Public Land Survey	T <u>2</u> N R <u>5</u> E	<u>K-4</u>
	T___ R___	_____
	T___ R___	_____
	T___ R___	_____
2. Property Controlling in Section	S___ T___ R___	_____
	S___ T___ R___	_____
3. Miscellaneous Property In Sec.	S___ T___ R___	_____
	S___ T___ R___	_____
4. Lot No. _____, Recorded Plat _____		
5. Private Claims _____		

FILED

1996 DEC 19 A 11:27

NANCY HAVILAND
REGISTER OF DEEDS
LIVINGSTON COUNTY, MI.
48843

L.S.C.#640m

REGISTER OF DEEDS STAMP & FILE NUMBER

I, BRYAN L. BOSS in a field survey on NOVEMBER 27, 1996, do hereby certify that under requirements of P.A. 74, Michigan P.A. of 1970, the corner points mentioned in lines 1 and 2 above were in conformance with regulations and rules therefore as required in the current manual of survey instructions of the United States Department of the Interior, bureau of Land Management or by a decree of a Court of Law and/or that the corner points mentioned in lines 3, 4 and 5 above were in conformance with the rules of the Michigan Board of Land Surveyors or by a Decree of a Court of Law, established, re-established, monumented, re-monumented, recovered, found as expressed below:

NOTE: Not more than 4 corners, all in the same town and range, may be recorded on this certificate.

	A	B	C	D	E	F	G	H	I	J	K	L	M
2	6	5	4	3	2	1							
3													
4	7	8	9	10	11	12							
5													
6	18	17	16	15	14	13							
7													
8	19	20	21	22	23	24							
9													
10	30	29	28	27	26	25							
11													
12	31	32	33	34	35	36							
13													

A. Description of original monument and accessories and/or subsequent restoration:

ENTERED MARSH AT 38.35 CHAINS, LEFT MARSH AT 48.50 CHAINS
WHITE OAK 30" S 18° W 7 CHAINS
TAMARACK 8" N 01° W 4.96 CHAINS

B. Description of corner evidence found and/or applied in restoring or reestablishing corner:

FOUND FENCE POST IN SWAMP SET BY ADAMS IN 1833. RETRACED GARY R. BOSS MAY 3, 1979 SURVEY.
COMPUTED CORNER TO BE SET WHEN SWAMP IS FROZEN. SET WITNESS MONUMENTS 69.84 FEET SOUTH
AND 329.30 FEET WEST OF CORNER.


C. Description of monument for corner and accessories established to perpetuate location the position of the corner:

SET 1 1/4" X 36" PIPE WITH BRASS CAP STAMPED
"LIVINGSTON COUNTY REMONUMENTATION WITNESS"
69.84 FEET SOUTH

SET 1 1/4" X 36" PIPE WITH BRASS CAP STAMPED
"LIVINGSTON COUNTY REMONUMENTATION WITNESS"
329.30 FEET WEST

S 60° E NAIL & TAG NORTH SIDE 8" ASH 33.12'
SOUTH NAIL & TAG EAST SIDE 12" APPLE 20.45'
S 30° W NAIL & TAG NORTHWEST SIDE 8" MAPLE 36.06'
N 60° W NAIL & TAG NORTH SIDE 12" OAK 34.00'

EAST NAIL & TAG SOUTH SIDE 28" TRIPLE ASH 16.88'
S 05° W NAIL & TAG EAST SIDE 6" OAK 5.89'
S 85° W NAIL & TAG NORTH SIDE 12" CHERRY 24.20'
N 05° W NAIL & TAG EAST SIDE 12" OAK 19.45'



Signed by Bryan L. Boss
Surveyor's Michigan License No. 29238

Date 12-12-1996

FORM APPROVED BY MICHIGAN STATE BOARD OF LAND SURVEYORS, JAN. 28, 1971

REVISED MAY 14, 1975
REVISED JAN., 1983

SUMMARY

K-4

East 1/4 Corner, Section 11, T2N-R5E, Genoa Township, Livingston County, Michigan.

Found Fence post in swamp. Note found fence post in seasonal swamp.

This corner was set in 1833 and witnessed by Adams in 1837. A post was set at the 1/2 mile as found in G.L.O. Notes. A marsh was entered at 38.35 chains and left marsh at 48.50 chains.

No witnesses have ever been set or found since the original White Oak and Tamarack logged in 1833 field notes.


Found 1/2" Iron Rod 333.83 feet South of 1/4 corner. (See page 11 and 12 of this dossier)

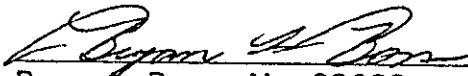
Numerous Boss Engineering surveys to Southwest (pages 11, 12, 15, 16) and Southeast (pages 10, 13, 14) use this Fence Corner. Property to the Northwest

(40 acre parcel) and to the Northeast (40 acre parcel) are and have been under the same ownership for a number of years. These two 40 acre parcels are currently described by aliquot parts and no evidence of a survey was found.

We recommend setting witness monuments 69.83 feet South and 329.32 feet West of "K-4" corner at Parcel "D" property corners (See page 12 of this dossier).

The corner may be set at a future date when the swamp is frozen. This will be a seasonal G.P.S. station.




Bryan L. Boss No. 29238