

**SURVEY &
REMONUMENTATION**

FILED

APR 28 1995

Nov 16 2 06 PM '94

LAND CORNER RECORDATION CERTIFICATE
Filing Requirement of Act 74, Mich. P.A. 1970

NANCY HAVILAND
REGISTER OF DEEDS
LIVINGSTON COUNTY, MI
48843

For corners in **COMMISSION**
Livingston

(County)	Located In:	Corner Code ##
1. Public Land Survey	T <u>2N</u> R <u>5E</u>	<u>L-9</u>
	T _____ R _____	_____
	T _____ R _____	_____
	T _____ R _____	_____
2. Property Controlling In Section	S _____ T _____ R _____	_____
	S _____ T _____ R _____	_____
3. Miscellaneous Property in Sec.	S _____ T _____ R _____	_____
	S _____ T _____ R _____	_____
4. Lot No. _____, Recorded Plat _____		
5. Private Claims _____		

L.S.C. #365m
Register of Deeds Stamp & File Number

A	B	C	D	E	F	G	H	I	J	K	L	M
2	6	5	4	3	2							
3												
4	7	8	9	10	11	12						
5												
6	18	17	16	15	14	13						
7												
8	19	20	21	22	23	24						
9												
10	30	29	28	27	26	25						
11												
12	31	32	33	34	35	36						
13												

I, Bryan Boss, in a field survey on 10-27, 1994, do hereby certify that under requirements of P.A. 74, Michigan P.A. of 1970, the corner points mentioned in lines 1 and 2 above were in conformance with regulations and rules therefore as required in the current manual of survey instructions of the United States Department of the Interior, Bureau of Land Management or by a decree of a Court of Law and/or that the corner points mentioned in lines 3, 4 and 5 above were in conformance with the rules of the Michigan Board of Land Surveyors or by a Decree of a Court of Law; established, re-established, monumented, re-monumented, recovered, found as expressed below:

NOTE: Not more than 4 corners, all in the same town and range, may be recorded on this certificate.

A. Description of original monument and accessories and/or subsequent restoration:

In pond near South shore no post set 1880 Maple 9" S 44 3/4 W 2.44 = 1.75 West & 1.74 South.

Additional data on back.


B. Description of corner evidence found and/or method applied in restoring or reestablishing corner:

Found 1/2 iron (in swamp) underwater at a distance of 175 feet ± North of centerline of Challis Road.

C. Description of monument for corner and accessories established to perpetuate localing the position of the corner:

Set 1 1/4" x 36" iron pipe with brass cap marked Livingston County Monument Corner.

- S5°E 79.97' N&T W/S 10" Locust
- S45°E 98.23' N&T W/S 16" Walnut
- S80°E 147.76' N&T N/S 14" Elm
- S30°W 69.29' N&T E/S 12" Elm
- South 142' feet ± to Centerline of Challis Road



Signed by Bryan L. Boss

Date 11-11-1994

Surveyor's Michigan License No. 29238

BOSS ENGINEERING ENGINEERS & SURVEYORS

SUMMARY

L-9

South 1/4 corner, Section 24, T2N-R5E, Genoa Township, Livingston County, Michigan.

Found 1/2" iron in swamp (under water) 175 feet± North of centerline of Challis Road. Occupational fence East and South of corner.

In 1981 Garlock survey (page 17, 18 & 19) found 1/2" x 16" iron rod. It was reset with a 1/2" x 36" iron rod 2.6' West of Southerly Fence line projected North.

In 1989 Boss Engineering witnesses (Page 22) found Giffels & Webster tags and measured to 1/2" iron. Measured and found same 3 witnesses on 9-15-94.



Distance sheets (page 6) shows comparison of ties from old centerline to new centerline of Challis Road to be 7.87' feet.

Munsell & Garlock Survey (page 15, 19) denotes difference.

Boss Engineering survey (page 23) also denotes monument found South 7.84 feet.

Further investigation found total distance from centerline of C. & O. Railroad to the South 1/4 corner of Section 24 is 1017.87 feet (see pages 19, 18, 14, 23 this dossier).

In conclusion, we find the 1/2" iron to be the South 1/4 Corner, as found.



A handwritten signature in cursive script, appearing to read "Bryan L. Boss", written over the seal.

TAN-R5E
4