

9/2

LAND CORNER RECORDATION CERTIFICATE
Filing Requirement of Act 74, Mich. P.A. 1970

For corners in

Livingston
(County)

Located In:

Corner Code ##

1. Public Land Survey

T 2N R 6E K-12

T _____ R _____

T _____ R _____

T _____ R _____

2. Property Controlling
in Section

S _____ T _____ R _____

S _____ T _____ R _____

3. Miscellaneous
Property in Sec.

S _____ T _____ R _____

S _____ T _____ R _____

4. Lot No. _____, Recorded Plat _____

5. Private Claims _____

REC'D
NANCY HADLEY
REGISTER OF DEEDS
LIVINGSTON COUNTY, MI
48843

JUN 14 8 32 AM '94

FILED

L.S.C.# 196m

Register of Deeds Stamp & File Number

I, Bryan Boss

in a field survey on December 20

1993

do hereby certify that under requirements of P.A. 74, Michigan P.A. of 1970, the corner points mentioned in lines 1 and 2 above were in conformance with regulations and rules therefore as required in the current manual of survey instructions of the United States Department of the Interior, Bureau of Land Management or by a decree of a Court of Law and/or that the corner points mentioned in lines 3, 4 and 5 above were in conformance with the rules of the Michigan Board of Land Surveyors or by a Decree of a Court of Law; established, re-established, monumented, re-monumented, recovered, found as expressed below:

NOTE: Not more than 4 corners, all in the same town and range, may be recorded on this certificate.

A. Description of original monument and accessories and/or subsequent restoration:

Survey by Sylvester Sibley - 1823

Witnesses: B. Oak 6" Dia. N9W 2.30
B. Oak 16" Dia. N23E 3.01

Additional information on back.


B. Description of corner evidence found and/or method applied in restoring or reestablishing corner:

Found 2" Iron Pipe in Field

C. Description of monument for corner and accessories established to perpetuate locating the position of the corner:

Set 1 1/4" x 36" Iron Pipe with Brass Cap
(Livingston Co. Monumentation Corner)

S70°E 31.47' Spike in Power Pole
East 59.0' I Beam Guard Rail Post
N50°E 56.8' I Beam Guard Rail Post



Signed by

Bryan L. Boss

Date

June 8, 1994

Surveyor's Michigan License No.

29238

P.A. 345 1990, APPROVED BY LIVINGSTON COUNTY

PEER GROUP ON 29 Sept 93 CO. REP *[Signature]*


BOSS ENGINEERING ENGINEERS & SURVEYORS

SUMMARY K-12


K-12 W 1/4 Corner Section 36 Brighton Township T2N-R6E

Garlock witnesses are gone and in July of 1974 Oscar Boss 13574 found 1" iron pipe. In August 1974 he recorded Act 74 LSC 854. In March 1977 Donald W. Ross 19005 used the same corner. In November 1980 Gary R. Boss 17022 used the same corner. No other corner was found and the co-ordinates from Huron-Clinton 1944 job checked.

Bryan L. Boss P.S. 29238



File: K-12SUMM



Boss Engineering Company • 3121 East Grand River • Howell Michigan 48843
Phone (517) 546-4836 • Brighton (313) 229-4773 • Fax (517) 549-1670

2N6E K12