

**SURVEY &
REMONUMENTATION**

FILED

APR 28 1995

NOV 16 11 04 AM '94

LAND CORNER RECORDATION CERTIFICATE

COMMISSION Filing Requirement of Act 74, Mich. P.A. 1970

NANCY HAVILAND
REGISTER OF DEEDS
LIVINGSTON COUNTY, MI
48843

For corners in
Livingston
(County)

Located In: Corner Code =#

1. Public Land Survey	T	<u>2N</u>	R	<u>6E</u>	<u>L-7</u>
	T		R		
	T		R		
	T		R		
2. Property Controlling in Section	S		T	R	
	S		T	R	
3. Miscellaneous Property in Sec.	S		T	R	
	S		T	R	

L.S.C.#322m

Register of Deeds Stamp & File Number

4. Lot No. _____, Recorded Plat _____
5. Private Claims _____

	A	B	C	D	E	F	G	H	I	J	K	L	M
2	6		5		4		3		2		1		
3													
4	7		8		9		10		11		12		
5													
6	18		17		16		15		14		13		
7													
8	19		20		21		22		23		24		
9													
10	30		29		28		27		26		25		
11													
12	31		32		33		34		35		36		
13													

I, Bryan Boss, in a field survey on 10-27, 1994, do hereby certify that under requirements of P.A. 74, Michigan P.A. of 1970, the corner points mentioned in lines 1 and 2 above were in conformance with regulations and rules therefore as required in the current manual of survey instructions of the United States Department of the Interior, Bureau of Land Management or by a decree of a Court of Law and/or that the corner points mentioned in lines 3, 4 and 5 above were in conformance with the rules of the Michigan Board of Land Surveyors or by a Decree of a Court of Law; established, re-established, monumented, re-monumented, recovered, found as expressed below:

NOTE: Not more than 4 corners, all in the same town and range, may be recorded on this certificate.

A. Description of original monument and accessories and/or subsequent restoration:

White Oak 12" N 40 E 1.25
White Oak 18" S 10 E 1.17
Black Oak 10" N 22 1/4 E 1.07

Additional data on back.

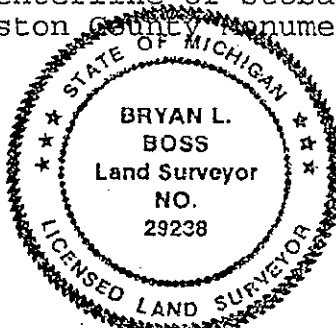
B. Description of corner evidence found and/or method applied in restoring or reestablishing corner:

Found 1 3/4" inch iron rod 4 feet ± South of centerline of Stobart Road. Warner & Warner found this corner 3 1/2 feet below surface in 1954. Surveys by others indicate distance to Muir Road is 326' feet.

C. Description of monument for corner and accessories established to perpetuate locating the position of the corner:

Core and set Monument Box 4' feet south of centerline of Stobart Road. Set 1 1/4" x 30" iron pipe with brass cap marked Livingston County Monument Corner.

S75°W 223.98 N&T N/S Power Pole
S65°E 157.07 N&T N/S Power Pole
N10°W 39.29 N&T E/S 32" Cherry
N40°E 57.39 N&T E/S 6" Dogwood



Signed by [Signature] Date 11-11-94

Surveyor's Michigan License No. 29238

FORM APPROVED BY MICHIGAN STATE BOARD OF LAND SURVEYORS, JAN. 28, 1971
REVISED MAY 14, 1975
REVISED JAN., 1983

P.A. 345 1980, APPROVED BY LIVINGSTON COUNTY
PREF GROUP ON 21 Sep 94 CO. REP R. [Signature]

T2N-R5E

L-7

Page 1

BOSS ENGINEERING ENGINEERS & SURVEYORS

SUMMARY L-7

NORTH 1/4 CORNER, SECTION 24, T2N-R6E BRIGHTON TOWNSHIP, LIVINGSTON COUNTY, MICHIGAN.



Found 1 3/4" iron rod 0.10 below surface and 4 feet ± South of Centerline of Stobart Road. (24' feet asphalt) no fence or occupation North or South. Measured to Witnesses found. Found 2 of 3 Kennedy Witnesses and they checked.

Distance from the North 1/4 Corner of Section 24 to the Northeast Corner of said Section is 2672.01' feet Miles Bullock Survey page 9 of this Dossier 2669.58' feet Warner & Warner Survey page 12 and 13 this Dossier; 2669.7 Kennedy Surveying page 15.

In 1954 Warner & Warner Survey page 11 measured 5323.68' mile. The distance from existing iron Easterly to Centerline-Centerline Intersection with Muir Road is 325.90' feet Russell Cole Survey page 10 this Dossier 326.42' feet Kennedy Survey page 14 this Dossier; and 326.0 Boss Engineering field Notes page 16.

The option of splitting the mile would conflict with old iron found 3.5 feet below surface on Warner & Warner 1954 Survey page 12 and would move location 7.74' feet East. Subsequently Surveys by Boss Engineering Kennedy Surveying and Russell Cole would also have a shorter tie-in distance to Muir Road. Made a clean sweep of the area (no other iron found).

We recommend accepting the same location as Warner & Warner 1954 Survey as found.



file:summL7