

DEC 13 1993

COMMISSION

LAND CORNER RECORDATION CERTIFICATE  
Filing Requirement of Act 74, Mich. P.A. 1970

For corners in  
LIVINGSTON  
(County)

Located In:	Corner Code #
T <u>3</u> R <u>5</u>	<u>M-1</u>
T _____ R _____	_____
T _____ R _____	_____
T _____ R _____	_____
S _____ T _____ R _____	_____
S _____ T _____ R _____	_____
S _____ T _____ R _____	_____
S _____ T _____ R _____	_____

NANCY HAVILAND  
 REGISTER OF DEEDS  
 LIVINGSTON COUNTY, MI  
 48843  
 NOV 9 @ 45 AM '93

FILED

L.S.C. #28m

Register of Deeds Stamp & File Number

- 4. Lot No. \_\_\_\_\_, Recorded Plat \_\_\_\_\_
- 5. Private Claims \_\_\_\_\_

	A	B	C	D	E	F	G	H	I	J	K	L	M
2	6	5	4	3	2	1							
3													
4	7	8	9	10	11	12							
5													
6	18	17	16	15	14	13							
7													
8	19	20	21	22	23	24							
9													
10	30	29	28	27	26	25							
11													
12	31	32	33	34	35	36							
13													

I, Edward Anderson, in a field survey on August 20, 19 93, do hereby certify that under requirements of P.A. 74, Michigan P.A. of 1970, the corner points mentioned in lines 1 and 2 above were in conformance with regulations and rules therefore as required in the current manual of survey instructions of the United States Department of the Interior, Bureau of Land Management or by a decree of a Court of Law and/or that the corner points mentioned in lines 3, 4 and 5 above were in conformance with the rules of the Michigan Board of Land Surveyors or by a Decree of a Court of Law; established, re-established, monumented, re-monumented, recovered, found as expressed below:

**NOTE: Not more than 4 corners, all in the same town and range, may be recorded on this certificate.**

A. Description of original monument and accessories and/or subsequent restoration:

GLO NOTES DATED May 1, 1823  
 GLO WITNESSES Hickory 10" S5°W, 35 LKS  
 W. Oak, 30" N64°E, 60 LKS

ADDITIONAL HISTORICAL DATA ON BACK OF SHEET

B. Description of corner evidence found and/or method applied in restoring or reestablishing corner:

Found 2" Well Point with 12" x 18" Iron in Center. Fit witnesses by Boss Engineering, Garlock (Professional Surveyor), Munzel (Professional Surveyor)


C. Description of monument for corner and accessories established to perpetuate locating the position of the corner:

M-1 NE CORNER SECTION 1, T3N-R5E  
 Set 1 1/4" x 36" Iron Pipe with Brass Cap (Livingston County Monument Corner)  
 7' ± North of Centerline Allen Road  
 N60°W, 45.14' Spike E/S 12" Pine  
 N10°E, 98.68' Spike W/S 18" Hickory  
 S70°E, 84.58' Spike N/S 14" Oak  
 S60°W, 79.55' Spike N/S 36" Oak

APPROVED BY LIVINGSTON COUNTY  
 MONUMENT PEER GROUP  
 OCTOBER 20, 1993

Signed by E. Anderson  
 Surveyor's Michigan License No. 11495

Date November 2, 1993





EDWARD E. ANDERSON P.S., P.E.  
RICHARD ... WINK, P.S.  
BRIAN R. SHALTZ, C.S.T.

Members of:  
Michigan Society of Professional Surveyors  
American Congress on Surveying and Mapping  
American Society of Civil Engineers

401 S. Leroy St.  
Fenton, Michigan 48430-2164

(313) 629-8974  
FAX (313) 629-9069

September 1, 1993

SUMMARY

<sup>B</sup>  
N-1 N.H. CORNER SECTION 1 OCEOLA TOWNSHIP,  
LIVINGSTON COUNTY, MICHIGAN

Found 2" well <sup>point,</sup> point with 1/2" rod in center well down about 1' below the surface of gravel roadway with top of 1/2" rod near surface of roadway.

Boss, Garlock, and Munsell all used the same witnesses, Pages 6B, 7A, 8B, 10 and 12 this dossier. We found an old 36" stamp at the location of the S50°W, 53.6' 36" Oak witness. The 22" Apple N53°W, 61.9' was gone. Found a 10" Hickory N76°E, 109.5', but couldn't find the nail, but distance checked to approximately centerline of tree. Found a hole in the ground at the location of the 2" sign post ~~stone~~ <sup>S/E</sup> stone, 28.3' and distance checked.

The same corner was used by Boss Survey and Act 74 by Munsell, and witness by Garlock, Pages 10 and 12 this dossier. #6B, 7A, 8B


Distances from SE corner to S 1/4 corner of said Section 36 was measured as 2644.55' by Anderson. The distance from SE corner to the East 1/4 corner of said Section 36 is 2645.91' per Boss Survey, Pages 6A, 7A, and 8A this dossier. Pike measured 2645.33' to West 1/4 <sup>cor</sup> of Section 31, T4N-R6E, Tyrone Township, Boundary survey, Page 22, 9 this dossier. Boss also shows the West 1/4 corner of said Section 31, 6.84 South of the East 1/4 Corner of said Section 36. Therefore Boss and Pike are measuring to the same corner, but Pike calling it the West 1/4 Corner of said Section 31 and Boss calling it the East 1/4 corner of said Section 36.


Found old tree line running to the South. Gravel road (McGuire) running to the North and gravel road (Allen Road) running East and West. No other old occupation. Corner fell 7' North of centerline of Allen Road and 7' East of centerline of McGuire Road.

Terrain is fairly flat with sparse growth.

Came to the conclusion that the 2" well point we found was the correct N.E. corner of said Section 36

*Made a clean sweep of immediate area & found no other holes or corners.*

  
Edward F. Anderson  
P.S. #11495



Architectural, Construction, Property and Drainage Surveys  
Civil Engineering • Land and Site Planning • Mortgage Inspection Reports

Page 2