

**LAND CORNER RECORDATION CERTIFICATE**  
 Filing Requirement of Act 74, Mich. P.A. 1970

HAROLD HAVILAND  
 REGISTER OF DEEDS  
 LIVINGSTON COUNTY, MI  
 48843

OCT 17 10 34 AM '95

FILED

corners in  
**LIVINGSTON**

Located In: Corner Code #

(County)				
Public Land Survey	T	3N	R	5E
	T		R	
	T		R	
	T		R	
Property Controlling in Section	S	T	R	
Miscellaneous	S	T	R	
Property in Sec.	S	T	R	

M-06

L.S.C.# 512m

Register of Deeds Stamp & File Number

Lot No. \_\_\_\_\_, Recorded Plat \_\_\_\_\_  
 Private Claims \_\_\_\_\_

Jack K. Smith, in a field survey on October 10, 1995

hereby certify that under requirements of P.A. 74, Michigan P.A. of 1970, the corner points mentioned in lines 1 and 2 above were in conformance with regulations and rules therefore as required in the current manual of survey instructions of the United States Department of the Interior, Bureau of Land Management or by a decree of a Court of Law and/or that the corner points mentioned in lines 3, 4 and 5 above were in conformance with the rules of the Michigan Board of Land Surveyors or by a Decree of a Court of Law; established, re-established, monumented, re-monumented, recovered, found as expressed below:

A	B	C	D	E	F	G	H	I	J	K	L	M
2	6	5	4	3	2	1						
3												
4	7	8	9	10	11	12						
5												
6	18	17	16	15	14	13						
7												
8	19	20	21	22	23	24						
9												
10	30	29	28	27	26	25						
11												
12	31	32	33	34	35	36						
13												

NOTE: Not more than 4 corners, all in the same town and range, may be recorded on this certificate.

Description of original monument and accessories and/or subsequent restoration:

M-06 The East 1/4 Corner of Section 13, Oceola Township was set by the GLO in 1816 by A. Holmes.  
 The original witnesses are:

- W. Oak 10" S33°E 9 lks (5.9')
- W. Oak 18" N21°W 33 lks (21.8')

NOTE: NONE OF THE ORIGINAL WITNESSES COULD BE FOUND OR PERPETUATED SEE THE BACK OF THIS SHEET FOR ADDITIONAL HISTORICAL DATA.

Description of corner evidence found and/or method applied in restoring or reestablishing corner:

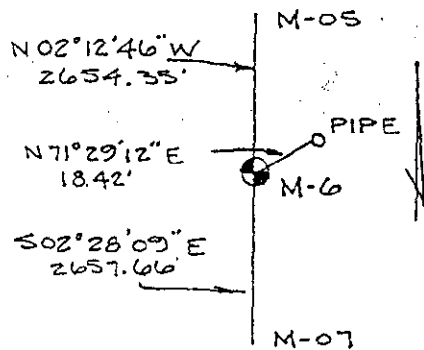
M-06 Found pointed stone in nest of stones under hand-woven fence line.

NOTE: There is an additional iron that has been used previously for surveys in this area which falls 18 feet easterly of the stone. See the monumentation dossier for further information.

**REMONUMENTATION**

NOV 27 1995

COMMISSION




Description of monument for corner and accessories established to perpetuate locating the position of the corner:

M-06 East 1/4 Corner, Section 13, T3N, R5E

Set 36" x 1 1/4" iron pipe with brass cap marked as "Livingston County Monument Corner"

- N70°W Set nail and tag S side 26" Oak 47.59'
- N45°W Set nail and tag SW side 16" Hickory 7.72'
- NORTH Set nail and tag in E side 26" Hickory 4.07'
- S02°W Set nail and tag in W side 12" Oak 41.51'



October 10, 1995


Signed by Jack K. Smith Date \_\_\_\_\_

Surveyor's Michigan License No. 35999

April 2, 1994  
Revised September 12, 1995

M-06 T3N - R5E: East 1/4 Corner, Section 13, Oceola Township

We found a 1/2" iron pipe next to a 3" iron fence corner as used by Boss Engineering and Kapila and a triangular pointed stone (6-8" on flats, 12"± tall) standing approximately 18 feet westerly of the pipe. There are 2 fences running south, one is at the pipe, the other is 18 feet westerly; a fence running north from the pipe to the West 1/4 Corner of Section 18 Hartland then northerly; and a fence running west from the pipe. The double fences continue about 1100-1200 feet to the south. The pipe is set on the easterly of the two fences, and the pointed stone is on the westerly of the fences and 7 feet southerly of the east-west fence. The corner was originally recorded as being set by Sibley in 1823 for the GLO. The pipe that is marking this corner was called out as a found by Kapila and Assoc. in 1979. In a 1972 survey by Boss the West 1/4 Corner of Section 18 Hartland is shown as a set (see notes of calculation) with no mention of an existing East 1/4 Corner for Section 13 Oceola. The Kapila survey references Boss Engineering survey Job No. 1791, but I was unable to obtain a copy of that survey. Current measure to the north, to closing Corner A-06 Hartland agrees with Kapila, as does the distance westerly to the monumented Center. The closing (Hartland) corner is set in a new fence line running north and south. There is evidence of an old north-south fence that is 4-5 feet easterly of the closing Corner, but the closing corner as is presently set is 17 feet westerly of the township line as defined by a line between the pipe and the Northeast Corner of Section 13 Oceola. A Boss survey of the southwest 1/4 of Section 18 Hartland Township shows a straight line between the West 1/4 Corner and the Southwest Corner and would be within tenths of agreeing with the use of the stone. County Surveyor notes of 1878 (Bullock) call for a witness to a 10" Hickory at N19°W 5 links (3.3 feet). There is a 24" Hickory with its face distant 2.7 feet north-northwesterly of the pointed stone with an abundance of old fence wrapped around and growing through it. If Bullock's tie is adjusted for tree growth it matches with the location as marked by the stone. A sweep of the area near this location did not reveal any other corner markers. This corner is heavily masked for GPS use at the pointed stone in all directions and is open for the pipe only to the east.

  
Jack K. Smith, PS  
Desine Inc.

