

SURVEY &
REMONUMENTATION

JUL 16 1997

9

COMMISSION

LAND CORNER RECORDATION CERTIFICATE
Filing Requirement of Act 74, Mich. P.A. 1970

FILED

For corners in

| | | |
|---------------------------------------|----------------|---------------|
| <u>LIVINGSTON</u> (County) | Located In: | Corner Code # |
| 1. Public Land Survey | T4N R 3E | M-6 |
| | T___ R___ | _____ |
| | T___ R___ | _____ |
| | T___ R___ | _____ |
| 2. Property Controlling in Section | S___ T___ R___ | _____ |
| | S___ T___ R___ | _____ |
| 3. Miscellaneous Property in Sec. | S___ T___ R___ | _____ |
| | S___ T___ R___ | _____ |

1997 MAY 27 P 3:40

NANCY HAVILAND
REGISTER OF DEEDS
LIVINGSTON COUNTY, MI.
48843

L.S.C. #663m

Register of Deeds Stamp & File Number

4. Lot No. _____, Recorded Plat _____
5. Private Claims _____

I, CHARLES E GARLOCK, in a field survey on MAY 20, 1997 do hereby state that under requirements of P.A. 74, Michigan P.A. of 1970, the corner points mentioned in lines 1 and 2 above were in conformance with regulations and rules therefore as required in the current manual of survey instructions of the United States Department of the Interior, Bureau of Land Management or by a decree of a Court of Law and /or that the corner points mentioned in lines 3, 4 and 5 above were in conformance with the rules of the Michigan Board of Land Surveyors or by a Decree of a Court of Law; established, re-established, monumented, recovered, found as expressed below.

NOTE: Not more than 2 corners, all in the same town and range, may be recorded on this certificate.

| | | | | | | | | | | | | | |
|----|---|----|---|----|---|----|---|----|---|----|---|----|---|
| 1 | A | B | C | D | E | F | G | H | I | J | K | L | M |
| 2 | | 6 | | 5 | | 4 | | 3 | | 2 | | 1 | |
| 3 | | | | | | | | | | | | | |
| 4 | | 7 | | 8 | | 9 | | 10 | | 11 | | 12 | |
| 5 | | | | | | | | | | | | | |
| 6 | | 18 | | 17 | | 16 | | 15 | | 14 | | 13 | |
| 7 | | | | | | | | | | | | | |
| 8 | | 19 | | 20 | | 21 | | 22 | | 23 | | 24 | |
| 9 | | | | | | | | | | | | | |
| 10 | | 30 | | 29 | | 28 | | 27 | | 26 | | 25 | |
| 11 | | | | | | | | | | | | | |
| 12 | | 31 | | 32 | | 33 | | 34 | | 35 | | 36 | |
| 13 | | | | | | | | | | | | | |

A. Description of original monument and accessories and/or subsequent restoration:
GLO SURVEY DATED APRIL 15, 1825 BY S SIBLEY AND NONE OF GLO WITNESSES REMAIN
GLO WITNESSES: W OAK 36-SOUTH-13 LKS
CHERRY 8"-N37W-10 LKS

ADDITIONAL DATA ON REAR OF SHEET


B. Description of corner evidence found and/or method applied in restoring or reestablishing corner:
CONS. POWER SET "T" IRON AT 1/2 DISTNACE BETWEEN SEC. CORNERS AND ON LINE WITH SEC. CORNERS
THE IRON WAS GONE.

P.A. 345 1990, APPROVED BY LIVINGSTON COUNTY
PEER GROUP ON 2/26/1997 CO. REP JED

C. Description of monument for corner and accessories established to perpetuate locating the position of the corner:
M-6: E 1/4 COR. SEC. 13 T4N-R3E, CONWAY TWP LIV. CO. MI, SET 1 1/4" X 36" BREAKAWAY I. PIPE AT 1/2 DISTANCE BETWEEN SEC. CORS. AND ON LINE WITH SECTION CORS. AT -0.5' WITH LIV. CO. REMON CAP ON TOP.
N22W-90.79'-SP & TAG E/S U POLE
N35E-99.37'-SP & TAG W/S 30" HICKORY
N75E-125.26'-SP & TAG S/S U POLE
S11E-140.66'-SP & TAG W/S U POLE
S17W-73.93'-SP & M TAG E/S 10" MAPLE
NORTH-24.3'-C/L HAYNER RD.
EAST-14'-C/L OWOSSO RD.
SE'LY-0.55'-1/2" I. ROD FOR T4N-R4E CORNER, OVER

Signed by Charles E. Garlock
Surveyor's Michigan License No. 14762

Date MAY 20, 1997



P.A. 345 1990, APPROVED BY LIVINGSTON COUNTY

FORM APPROVED BY MICHIGAN STATE BOARD OF PROFESSIONAL SURVEYORS, JAN. 28, 1971
REVISED MAY 14, 1975
REVISED JAN. 1983
REVISED OCT., 1995

"Be Sure of Your Ground"

CHARLES E. GARLOCK

PROFESSIONAL SURVEYOR


705 N. MICHIGAN AVE.

HOWELL, MICHIGAN 48843

OFFICE: (517) 546-3340

FAX: 517 546-2941

FEBRUARY 19, 1997




CORNER SUMMARY

M-6: E 1/4 COR. SECTION 13, T4N-R3E, CONWAY TWP. LIV. CO. MI

GLO SURVEY DATED APRIL 15, 1825 BY S SIBLEY, DS, AND NONE OF THE GLO WITNESSES REMAIN.

IN 1973 K PIOTROWSKI FOUND A RR SPIKE IN THE ASPHALT OF HAYNER AND OWOSSO ROADS AND USED IT FOR THE EAST 1/4 CORNER OF SECTION 13 AND A SURVEY IN THE NORTHWEST CORNER OF THE INTERSECTION. IN 1986 D HUGHES USD THE SAME RR SPIKE FOR THE WEST 1/4 CORNER OF SECTION 18 COHOCTAH TWP. AND FOR A SURVEY IN THE SOUTHEAST CORNER OF THE INTERSECTION. GLO JOG COMPUTES THAT THE COHOCTAH CORNER IS 0.66' SOUTH OF CONWAY. WE FOUND THE RR SPIKE ON THE CENTERLINES OF HAYNER AND OWOSSO ROADS AND THE WITNESSES OF BOTH PIOTROWSKI AND HUGHES CHECKED TO THIS POINT. IN 1970 H DORSEY OF CONSUMERS POWER SET THE EAST 1/4 OF SECTION 13 ON LINE WITH THE NE AND SE SECTION CORNERS AND AT 1/2 DISTANCE. WE DID NOT FIND THIS CORNER, IT MAY HAVE BEEN PLOWED OUT. IN 1990, C NEWMAN SET THE WEST 1/4 CORNER OF SECTION 18 COHOCTAH TWP. AT 1/2 DISTANCE BETWEEN THE NW AND SW CORNER OF SECTION 18 AND ON LINE WITH THE NE AND SE CORNERS OF SECTION 13 CONWAY TWP. OLD COUNTY SURVEY RECORDS STATE THE EAST 1/4 CORNER IS LOCATED 1/2 DISTANCE BETWEEN THE SECTION CORNERS AT 2639.34'. WE MEASURED THE TWO 1/2 MILES AT 2641.05' EACH. INSPECTION OF AN AERIAL PHOTO IN THIS AREA SHOWS THE E-W 1/4 LINES OF SECTION 13 CONWAY AND SECTION 18 COHOCTAH TWPS. APPEARS TO FALL SOUTH OF THE CENTERLINE OF HAYNER ROAD. THEREFORE I RECOMMEND THE EAST 1/4 CORNER OF SECTION 13 CONWAY TO BE RESET AS CONSUMERS POWER HAD SET IT IN 1970, AT 1/2 DISTANCE BETWEEN SECTION CORNERS AND ON LINE WITH SAME. THIS PUTS M-6 AT A POINT 13.17' WEST AND 23.20' SOUTH OF THE PRESENT RR SPIKE AND C NEWMAN'S W 1/4 CORNER OF SECTION 18 0.15' SOUTH OF M-6. THE RR SPIKE IN JANUARY OF THIS YEAR WAS USED FOR A GPS STATION IN CONJUNCTION WITH THE 1997 REMON PROGRAM.

CHARLES E GARLOCK
PS 14762
CON97M6



SUCCESSOR TO:

- MILES W. BULLOCK, L.S. (1844 TO 1928) ● GRANT H DUNNING, P.E. (1865 TO 1928)
- CLAY W. GORDON, RLS (1883 TO 1970) ● LYLE W. MUNGELL, RLS (1904 TO 1987)

AN 3E
M-6
4