

FILED

LAND CORNER RECORDATION CERTIFICATE
Filing Requirement of Act 74, Mich. P.A. 1970

AUG 16 1 14 PM '94

For corners in

Livingston
(County)

Located In:

Corner Code #

1. Public Land Survey	T	4	R	5	K-8
	T		R		
	T		R		
	T		R		
2. Property Controlling in Section	S		T	R	
	S		T	R	
3. Miscellaneous Property in Sec.	S		T	R	
	S		T	R	

NANCY HAVILAND
REGISTER OF DEEDS
LIVINGSTON COUNTY, MI
48843

L.S.C.#213m

Register of Deeds Stamp & File Number

4. Lot No. _____, Recorded Plat _____
5. Private Claims _____

	A	B	C	D	E	F	G	H	I	J	K	L	M
2	6		5		4		3		2		1		
3													
4	7		8		9		10		11		12		
5													
6	18		17		16		15		14		13		
7													
8	19		20		21		22		23		24		
9													
10	30		29		28		27		26		25		
11													
12	31		32		33		34		35		36		
13													

Edward E. Anderson in a field survey on August 1, 1994
~~April 25~~, 19 94
I hereby certify that under requirements of P.A. 74, Michigan P.A. of 1970, the corner points mentioned in lines 1 and 2 above were in conformance with regulations and rules therefore as required in the current manual of survey instructions of the United States Department of the Interior, Bureau of Land Management or by a decree of a Court of Law and/or that the corner points mentioned in lines 3, 4 and 5 above were in conformance with the rules of the Michigan Board of Land Surveyors or by a Decree of a Court of Law; established, re-established, monumented, re-monumented, recovered, found as expressed below:

NOTE: Not more than 4 corners, all in the same town and range, may be recorded on this certificate.

A. Description of original monument and accessories and/or subsequent restoration:

G.L.O. Dated May 1, 1823
GLO Witnesses Lynn 12" S84°E 20 Lks
Swamp Oak 24" S38°W 5 Lks

Deputy Surveyor Henry Parker 1823=1825

ADDITIONAL HISTORICAL DATA ON BACK OF SHEET

SURVEY &
REMONUMENTATION
SEP 26 1994
COMMISSION

B. Description of corner evidence found and/or method applied in restoring or reestablishing corner:

Found 1/2" Rerod Fit witness by Boss Engineer, Bishop, C.H.M.P., and Garlock P.S.

P.A. 345 1980, APPROVED BY LIVINGSTON COUNTY

P.A. 345 1980, APPROVED BY LIVINGSTON COUNTY
PEER GROUP ON June 1, 94, CO. REP [Signature]


C. Description of monument for corner and accessories established to perpetuate locating the position of the corner:

K-8 W 1/4 COR SEC 24 T4N-R5E
Set 1 1/4" x 36" Breakaway Iron Pipe with Brass Cap (Livingston County Monumentation Corner) in Centerline Green Road
N29°E 59.49' Nail W. side 10" Oak
N36°W 81.95' Nail E. side Fencepost
S51°W 46.05' Nail E. side 36" Oak
S38°E 44.50' Nail W. side 12" Hickory

APPROVED BY LIVINGSTON COUNTY
MONUMENTATION PEER GROUP
JUNE 1, 1994

August 2, 1994

Surveyor's Michigan License No. 11495





EDWARD E. ANDERSON, P.S., P.E.
RICHARD F. FRANK, P.S.
BRIAN R. SHALTZ, C.S.T.

Members of:
Michigan Society of Professional Surveyors
American Congress on Surveying and Mapping
American Society of Civil Engineers

401 S. Leroy St.
Fenton, Michigan 48430-2164

(313) 629-8974
FAX (313) 629-9069

May 10, 1994

SUMMARY

K-8 WEST 1/4 CORNER SECTION 24, T4N-R5E, DEERFIELD TOWNSHIP,
LIVINGSTON COUNTY, MICHIGAN.

Found 1/2" rerod in centerline of Green Road (gravel) and measures 21' ¹/₂
South of the centerline of Spaulding Road (gravel) and agrees with Bishop
Survey which shows 20', Page 12, this dossier.

Checked and measured to witnesses we found. Found all Boss and Bishop
witnesses and they checked, Pages 7, 12, 15, and 16, this dossier. Found
all C.H.M.P. witnesses and they checked Page 9, this dossier. Found all
Garlock witnesses and they checked Pages 8 and 13, this dossier.

Distance West 1/4 corner to the N.W. corner of said Section 24 is 2651.86'
on Garlock Survey, Page 8, this dossier.


Distance from West 1/4 corner to the S.W. corner of said Section 24 is 2661.97'
on Boss Survey, Pages 7 and 11 this dossier; and 2662.25 on Garlock Survey,
Page 13, this dossier.


Made a clean sweep of immediate area and found no additional corners or irons.

Found old wire fence and tree line to East. Green Road (gravel) falls to
North and rises to South.

Terrain is open to the S.W., S.E. and N.E. and is brushy and wooded to the
northwest.

Came to conclusion that the 1/2" rerod we found is the correct West 1/4 corner
of said Section 24.


Edward E. Anderson
P.S. # 11495



T4N-R5E K-8 PS 54