

DEC 13 1993

COMMISSION

LAND CORNER RECORDATION CERTIFICATE  
Filing Requirement of Act 74, Mich. P.A. 1970

For corners in

LIVINGSTON  
(County)

Located In:

Corner Code ##

- 1. Public Land Survey      T 4 R 5      K-11
- T \_\_\_\_\_ R \_\_\_\_\_      \_\_\_\_\_
- T \_\_\_\_\_ R \_\_\_\_\_      \_\_\_\_\_
- T \_\_\_\_\_ R \_\_\_\_\_      \_\_\_\_\_
- 2. Property Controlling    S \_\_\_\_\_ T \_\_\_\_\_ R \_\_\_\_\_
- in Section               S \_\_\_\_\_ T \_\_\_\_\_ R \_\_\_\_\_
- 3. Miscellaneous           S \_\_\_\_\_ T \_\_\_\_\_ R \_\_\_\_\_
- Property in Sec.         S \_\_\_\_\_ T \_\_\_\_\_ R \_\_\_\_\_

- 4. Lot No. \_\_\_\_\_, Recorded Plat \_\_\_\_\_
- 5. Private Claims \_\_\_\_\_

FILED  
 NOV 9 9 45 AM '93  
 NANCY HAVILLAND  
 REGISTER OF DEEDS  
 LIVINGSTON COUNTY, MI  
 48843

L.S.C. #29m  
Register of Deeds Stamp & File Number

I, Edward Anderson, in a field survey on August 20, 19 93, do hereby certify that under requirements of P.A. 74, Michigan P.A. of 1970, the corner points mentioned in lines 1 and 2 above were in conformance with regulations and rules therefore as required in the current manual of survey instructions of the United States Department of the Interior, Bureau of Land Management or by a decree of a Court of Law and/or that the corner points mentioned in lines 3, 4 and 5 above were in conformance with the rules of the Michigan Board of Land Surveyors or by a Decree of a Court of Law; established, re-established, monumented, re-monumented, recovered, found as expressed below:

NOTE: Not more than 4 corners, all in the same town and range, may be recorded on this certificate.

	A	B	C	D	E	F	G	H	I	J	K	L	M
2	6		5		4		3		2				
3													
4	7		8		9		10		11		12		
5													
6	18		17		16		15		14		13		
7													
8	19		20		21		22		23		24		
9													
10	30		29		28		27		26		25		
11													
12	31		32		33		34		35		36		
13													

A. Description of original monument and accessories and/or subsequent restoration:

GLO NOTES DATED May 1, 1823  
 GLO WITNESSES W. Oak 18" S86 1/2"E 37 LKS  
 W. Oak 18" N44°W, 72 LKS

ADDITIONAL HISTORICAL DATA ON BACK OF SHEET

B. Description of corner evidence found and/or method applied in restoring or reestablishing corner:


Found 3/4" x 18" Solid Bar. Witnesses Fit Boss Engineering, Washtenaw Surveying, Wilson Engineering, E. E. Anderson & Assoc., Garlock (Professional Surveyor)

C. Description of monument for corner and accessories established to perpetuate locating the position of the corner:

K-11 NW CORNER SECTION 36, T4N-R5E  
 Set 1 1/4" x 36" Breadaway Iron Pipe with Brass Cap (Livingston County Monument Corner) in Centerline Green Road.  
 N10°W, 86.10' Spike W/S 30" Maple  
 N70°W, 80.22' Spike S/S 30" Maple  
 S15°E, 84.15' Spike W/S 30" Wild Cherry  
 N40°E, 68.75' Spike S.W. Corner top of Cooley Headstone


APPROVED BY LIVINGSTON COUNTY  
 MONUMENTATION PEER GROUP  
 OCTOBER 13, 1993

Signed by



Date November 2, 1993

Surveyor's Michigan License No. 11495





EDWARD E. ANDERSON, P.S., P.E.  
RICHARD F. FRANK, P.S.  
BRIAN R. SHALTZ, C.S.T.  
Members of:  
Michigan Society of Professional Surveyors  
American Congress on Surveying and Mapping  
American Society of Civil Engineers

401 S. Leroy St.  
Fenton, Michigan 48430-2164

(313) 629-8974  
FAX (313) 629-9069

September 1, 1993

SUMMARY

K-11 NW CORNER SECTION 36, T4N-R5E, DEERFIELD TOWNSHIP, LIVINGSTON COUNTY, MICHIGAN.

Found 3/4 solid bar with mushroomed top at intersection of Green and Fausett Roads (gravel). Boss, Washtenaw Surveying, Wilson, Anderson, and Garlock all used same witnesses. Found some of the witnesses and some were gone. Those witnesses found and measured and fit the said 3/4 iron. Thompson and Benton had some different witnesses and they were bound, measured, and checked the said 3/4" iron, Pages 6A, 7A, 8B, 10, 11A, 13, 14, 15, and 17 this dossier.

The same corner was used by Benton, Thompson Garlock, Anderson, Boss, and Washtenaw Surveying, and Wilson from 1967 thru 1993.

Distances from N 1/4 Corner to the NW Corner of said Section 36 are shown on Washtenaw Surveying as 2659.5 and Boss (Steve Morgan) told me he measured this same distance. The distance on Bentons survey was 2658.86, Pages 6A, 10 this dossier.


Distances from NW Corner to West 1/4 Corner of said Section 36 are shown on Benton Survey as 2652.95', Page 10 this dossier.

Made a clean sweep of the immediate area and found no additional corners or irons.

Found no old occupation to N, S, E, or West, except gravel roads. Terrain fairly flat. Cemetary on NW and NE Corners. SW Corner is open field and NW corner, and SE Corner is wooded.

Came to conclusion that 3/4" Iron bar we found was the correct NW Corner of said Section 36

*E. Anderson*  
Edward E. Anderson  
P.S. #11495



Architectural, Construction, Property and Drainage Surveys  
Civil Engineering • Land and Site Planning • Mortgage Inspection Reports

page 2