

SURVEY & REMONUMENTATION

DEC 13 1993

LAND CORNER RECORDATION CERTIFICATE

COMMISSION

Filing Requirement of Act 74, Mich. P.A. 1970

For corners in

LIVINGSTON

(County)

Located In:

Corner Code ##

1. Public Land Survey

T 4 R 5

K-13

2. Property Controlling in Section

S _____ T _____ R _____
S _____ T _____ R _____

3. Miscellaneous Property in Sec.

S _____ T _____ R _____
S _____ T _____ R _____

4. Lot No. _____, Recorded Plat _____

5. Private Claims _____

FILED
 NOV 9 9 45 AM '93
 NANCY HAVILAND
 REGISTER OF DEEDS
 LIVINGSTON COUNTY, MI
 48323
 L.S.C.#31m
 Register of Deeds Stamp & File Number

	A	B	C	D	E	F	G	H	I	J	K	L	M
2	6		5		4		3		2		1		
3													
4	7		8		9		10		11		12		
5													
6	18		17		16		15		14		13		
7													
8	19		20		21		22		23		24		
9													
10	30		29		28		27		26		25		
11													
12	31		32		33		34		35		36		
13													

I, Edward Anderson, in a field survey on August 20, 1993, do hereby certify that under requirements of P.A. 74, Michigan P.A. of 1970, the corner points mentioned in lines 1 and 2 above were in conformance with regulations and rules therefore as required in the current manual of survey instructions of the United States Department of the Interior, Bureau of Land Management or by a decree of a Court of Law and/or that the corner points mentioned in lines 3, 4 and 5 above were in conformance with the rules of the Michigan Board of Land Surveyors or by a Decree of a Court of Law; established, re-established, monumented, re-monumented, recovered, found as expressed below:

NOTE: Not more than 4 corners, all in the same town and range, may be recorded on this certificate.

A. Description of original monument and accessories and/or subsequent restoration:

GLO NOTES DATED April 10, 1823
 GLO WITNESSES W. Oak 22" N 63°E, 24 LKS
 W. Oak 24" N 47°W, 53 LKS

ADDITIONAL HISTORICAL DATA ON BACK OF SHEET

B. Description of corner evidence found and/or method applied in restoring or reestablishing corner:

Found R.R. Spike. Fit Witnesses by Boss Engineering, Benton (Professional Surveyor), Garlock (Professional Surveyor)


C. Description of monument for corner and accessories established to perpetuate locating the position of the corner:

K-13 SW CORNER SECTION 36, T4N-R5E
 Set 1 1/4" x 36" Breakaway Iron Pipe with Brass Cap (Livingston County Monument Corner) in Centerline Allen Road.
 N85°W, 120.16' Spike S/S 36" Oak
 N25°E, 67.15' Spike W/S 24" Walnut
 S25°E, 103.52' Spike W/S 14" Oak
 West, 15.72' 1/2" Iron in Roadbed
 East 235.74' 1/2" Iron in Roadbed

APPROVED BY LIVINGSTON COUNTY
 MONUMENTATION PEER GROUP
 OCTOBER 10, 1993

Signed by E. Anderson
 Surveyor's Michigan License No. 11495

Date November 2, 1993





401 S. Leroy St.
Fenton, Michigan 48430-2164

EDWARD E. ANDERSON, P.S., P.E.
RICHARD F. FRANK, P.S.
BRIAN R. SHALTZ, C.S.T.
Members of:
Michigan Society of Professional Surveyors
American Congress on Surveying and Mapping
American Society of Civil Engineers

(313) 629-8974
FAX (313) 629-9069

September 1, 1993

SUMMARY

K-13 SW CORNER SECTION 36, T4N-R5E, DEERFIELD TOWNSHIP
LIVINGSTON COUNTY, MICHIGAN

Found R.R. spike laying on its side at intersection of Green and Allen Roads (gravel). R. R. spike was called for by Boss, Benton and Garlock. Replaced with 1/2" rerod from Witnesses by Boss that we found, and also found the NW corner of Section 1 (1" square bar) T3N-R5E, Oceola Township from witnesses by Benton, Boss and Garlock, which were the same and were all in. Checked the distance from the NW corner of said Section 1 to the SW corner of said Section 36, and the distance measured the same as shown on Benton survey. Also found a Benton capped iron 15.70' to the west of the SW corner of said Section 36, as shown on Benton survey, and this distance we measured and checked to the iron we set at the SW corner of said Section 36. The same corner was used by Boss, Benton and Garlock from 1976 thru 1993. Pages 6, 7C, 8B, 9B, 10B, 11B, 13B, 14, this dossier.


Distances from SW corner to the S 1/4 corner of said Section 36 are shown on Benton Survey 2629.04. The distance from SW corner to the W 1/4 corner of said Section 36 is 2652.70 on Boss Survey and 2652.55 on Bentons survey, Pages 7A, 12A, 13A, this dossier.


Found no old occupation to the North, East South, or West, except Gravel Roads. Terrain was open field on SE and SW corners and sparsely vegetated fields on NW and NE corners.

Corner fell at intersection of roads to North, South, East and West (gravel roads). Green Road curves to the East as it runs South from Allen Road due to the jog at the Township line.

Made a clean sweep of the immediate area and found no additional corners or irons.

Came to the conclusion the corner we set was the correct SW corner of said Section 36.


Edward E. Anderson
P. S. #11495



Architectural, Construction, Property and Drainage Surveys
Civil Engineering • Land and Site Planning • Mortgage Inspection Reports

page 2