

FILED

AUG 16 1 14 PM '94

LAND CORNER RECORDATION CERTIFICATE  
Filing Requirement of Act 74, Mich. P.A. 1970

NANCY HAVILAND  
REGISTER OF DEEDS  
LIVINGSTON COUNTY, MI  
48843

For corners in

Livingston  
(County)

Located In:

Corner Code #

- 1. Public Land Survey      T 4 R 5      L-9
- T \_\_\_\_\_ R \_\_\_\_\_
- T \_\_\_\_\_ R \_\_\_\_\_
- T \_\_\_\_\_ R \_\_\_\_\_
- 2. Property Controlling    S \_\_\_\_\_ T \_\_\_\_\_ R \_\_\_\_\_
- in Section               S \_\_\_\_\_ T \_\_\_\_\_ R \_\_\_\_\_
- 3. Miscellaneous           S \_\_\_\_\_ T \_\_\_\_\_ R \_\_\_\_\_
- Property in Sec.         S \_\_\_\_\_ T \_\_\_\_\_ R \_\_\_\_\_

L.S.C.#217m

Register of Deeds Stamp & File Number

- 4. Lot No. \_\_\_\_\_, Recorded Plat \_\_\_\_\_
- 5. Private Claims \_\_\_\_\_

	A	B	C	D	E	F	G	H	I	J	K	L	M
2	6		5		4		3		2				
3													
4	7		8		9		10		11		12		
5													
6	13		17		16		15		14		13		
7													
8	19		20		21		22		23		24		
9													
10	30		29		28		27		26		25		
11													
12	31		32		33		34		35		36		
13													

I, Edward E. Anderson, in a field survey on August 21, ~~April 25~~, 19 94

do hereby certify that under requirements of P.A. 74, Michigan P.A. of 1970, the corner points mentioned in lines 1 and 2 above were in conformance with regulations and rules therefore as required in the current manual of survey instructions of the United States Department of the Interior, Bureau of Land Management or by a decree of a Court of Law and/or that the corner points mentioned in lines 3, 4 and 5 above were in conformance with the rules of the Michigan Board of Land Surveyors or by a Decree of a Court of Law; established, re-established, monumented, re-monumented, recovered, found as expressed below:

NOTE: Not more than 4 corners, all in the same town and range, may be recorded on this certificate.

A. Description of original monument and accessories and/or subsequent restoration:

G.L.O. NOTES Dated May 1, 1823  
G.L.O. WITNESSES W. Oak 14" N32°E 30 Lks  
                          W. Oak 24" S25°W 25 Lks

Députy Surveyor Henry Parker 1823-1825

ADDITIONAL HISTORICAL DATA ON BACK OF SHEET

SURVEY &  
REMONUMENTATION  
SEP 26 1994  
COMMISSION

B. Description of corner evidence found and/or method applied in restoring or reestablishing corner:

Found 1/2" capped rerod (#19002). Fit witnesses by Delta Engineering and Boss Engineering.


RA. 345 1980, APPROVED BY LIVINGSTON COUNTY  
PEER GROUP ON June 1, 1994, CO. REP [Signature]

C. Description of monument for corner and accessories established to perpetuate locating the position of the corner:

L-9 S 1/4 CORNER SECTION <sup>24</sup>~~36~~, T4N-R5E  
Set 1 1/4" x 36" Iron Pipe with Brass Cap (Livingston County Monument Corner)  
4' <sup>+</sup> South of centerline Dean Road  
N20°W 44.88' Nail S/S 12" Ash  
N21°E 32.76' Nail E/S 14" Ash  
S52°W 36.15' Nail E/S Twin 10" Ash  
S35°E 32.47' Nail W/S Twin 24" Ash


APPROVED BY LIVINGSTON COUNTY  
MONUMENTATION PEER GROUP  
JUNE 1, 1994

Signed by [Signature]



Date August 4, 1994

Surveyor's Michigan License No. #11495



EDWARD E. ANDERSON, P.S., P.E.  
RICHARD F. FRANK, P.S.  
BRIAN R. SHALTZ, C.S.T.

Members of:  
Michigan Society of Professional Surveyors  
American Congress on Surveying and Mapping  
American Society of Civil Engineers

401 S. Leroy St.  
Fenton, Michigan 48430-2164

(313) 629-8974  
FAX (313) 629-9069

May 12, 1994

SUMMARY

L-9 S 1/4 CORNER SECTION 24, T4N-R5E, DEERFIELD TOWNSHIP,  
LIVINGSTON COUNTY, MICHIGAN.

Found 1/2" Capped rerod (#19002) 4'± South of the centerline of Dean  
Road (gravel)

Measured to witnesses we found. Found all of Delta witnesses and they  
checked, Pages 9, 11, and 13, this dossier. Found two of Boss witnesses  
and they checked, Page 12, this dossier.

Distance from the S.E. corner to the South 1/4 corner of said Section 24  
is 2650.24' on Delta Survey, Page 9, this dossier.

Distance from S.W. corner to the South 1/4 corner of said Section 24  
is 2651.73' on Boss Survey, Page 8, this dossier.

Made a clean sweep of immediate area and found no other additional corners  
or irons.


Found tree line to the South. Nothing to the North.

Terrain is wooded to the North and open to the South.

Dean Road flat to the West and rises to the East.

Came to the conclusion that 1/2" rerod we found is the correct South 1/4  
corner of said Section 24.

Edward E. Anderson  
P.S.: #11495



T4N R5E L-9 Page 4