

REMONUMENTATION
SUE

DEC 13 1993

COMMISSION

LAND CORNER RECORDATION CERTIFICATE
Filing Requirement of Act 74, Mich. P.A. 1970

NOV 9 9 45 AM '93
NANCY HAVILAND
REGISTER OF DEEDS
LIVINGSTON COUNTY MI
48043

FILED

For corners in

LIVINGSTON
(County)

Located In:

Corner Code #

- | | | | | | |
|------------------------------------|---|---|---|---|------|
| 1. Public Land Survey | T | 4 | R | 5 | L-11 |
| | T | | R | | |
| | T | | R | | |
| | T | | R | | |
| 2. Property Controlling in Section | S | | T | R | |
| | S | | T | R | |
| 3. Miscellaneous Property in Sec. | S | | T | R | |
| | S | | T | R | |

L.S.C. #32m

Register of Deeds Stamp & File Number

4. Lot No. _____, Recorded Plat _____
5. Private Claims _____

	A	B	C	D	E	F	G	H	I	J	K	L	M
2	6		5		4		3		2		1		
3													
4	7		8		9		10		11		12		
5													
6	18		17		16		15		14		13		
7													
8	19		20		21		22		23		24		
9													
10	30		29		28		27		26		25		
11													
12	31		32		33		34		35		36		
13													

I, Edward Anderson, in a field survey on August 20, 1993, do hereby certify that under requirements of P.A. 74, Michigan P.A. of 1970, the corner points mentioned in lines 1 and 2 above were in conformance with regulations and rules therefore as required in the current manual of survey instructions of the United States Department of the Interior, Bureau of Land Management or by a decree of a Court of Law and/or that the corner points mentioned in lines 3, 4 and 5 above were in conformance with the rules of the Michigan Board of Land Surveyors or by a Decree of a Court of Law; established, re-established, monumented, re-monumented, recovered, found as expressed below:

NOTE: Not more than 4 corners, all in the same town and range, may be recorded on this certificate.

A. Description of original monument and accessories and/or subsequent restoration:

GLO NOTES DATED MAY 1, 1823
GLO WITNESSES W OAK 30" S66°W, 34 LKS
W OAK 22" N77°E, 43 LKS

ADDITIONAL HISTORICAL DATA ON BACK OF SHEET

B. Description of corner evidence found and/or method applied in restoring or reestablishing corner:


Found 1" x 18" Iron Pipe. Fit Witnesses by Thompson Engineering, Boss Engineering, Benton (Professional Surveyor), Washtenaw Surveying.

C. Description of monument for corner and accessories established to perpetuate locating the position of the corner:


L-11 N 1/4 CORNER SECTION 36, T4N-R5E
Set 1 1/4" x 36" Breakaway Iron Pipe with Brass Cap (Livingston County Monument Corner) in Centerline Faussett Road
N60°E 48.82' Spike W/S 8" Oak
S70°E 119.86' Spike N/S 24" Oak
South 56.72' Spike E/S U. Pole
N 70°W, 55.25' Spike E/S 16" Hickory.

APPROVED BY LIVINGSTON COUNTY
MONUMENTATION PEER GROUP
OCTOBER 13, 1993

Signed by Edward Anderson
Surveyor's Michigan License No. 11495



Date November 2, 1993



EDWARD E. ANDERSON, P.S., P.E.
RICHARD F. FRANK, P.S.
BRIAN R. SHALTZ, C.S.T.
Members of:
Michigan Society of Professional Surveyors
American Congress on Surveying and Mapping
American Society of Civil Engineers

401 S. Leroy St.
Fenton, Michigan 48430-2164

(313) 629-8974
FAX (313) 629-9069

September 1, 1993

SUMMARY

L-11 NORTH 1/4 CORNER SECTION 36, T4N-R5E, DEERFIELD TOWNSHIP,
LIVINGSTON COUNTY, MICHIGAN

Found 1" iron pipe in approximate centerline of Faussett Road (gravel). Wilson called it a 1/2" iron pipe, Page 24, this dossier. Found two of Wilsons witnesses (Act 74 dated 6/22/73) and they fit the 1" iron we found, Page 24, this dossier. Found Thompsons witnesses; they fit the said 1" iron. Found some of Bosses witnesses; some were gone. Those we found fit said 1" iron. Those witnesses we found of Bentons and Washtenaw Surveying fit said 1" iron. Found all of Andersons witnesses and they all fit said 1" iron, Pages 6B, 7B, 9B, 10B, 16, 17B this dossier. This same corner was used by Anderson, Boss, Benton, Washtenaw Surveying in 1973 thru 1992, Pages 6B, 7B, 10B, 16 and 17B, this dossier.

Distances from N 1/4 corner to NW corner of said Section 36, are shown on Washtenaw Survey as 2659.5' and Boss (Steve Morgan) told me he measured this same distance. The distance on Benton Survey was 2658.86, Pages 6A and 17, this dossier.


Distances from N 1/4 corner to NE corner of said Section 36 are shown on Anderson and one of Bentons surveys as 2665.46. Distances on Boss and two of Bentons surveys as 2665.15. Distance on one of Bentons surveys as 2657.24, Pages 13A, 13B, 15, 16, 17A, and 19, this dossier.

Made a clean sweep of the immediate area and found no additional corners or irons.

Found no old occupation North or South. Terrain fairly flat to North and South; uphill to East and downhill to West. Terrain wooded to North and clear to South.

Came to the conclusion that the previously mentioned 1" iron pipe we found was the correct N 1/4 Corner of said Section 36

Edward E. Anderson
P.S.#11495



Architectural, Construction, Property and Drainage Surveys
Civil Engineering • Land and Site Planning • Mortgage Inspection Reports

page 2