

FILED

AUG 16 1 14 PM '94

LAND CORNER RECORDATION CERTIFICATE
Filing Requirement of Act 74, Mich. P.A. 1970

NANCY HAYLAND
REGISTER OF DEEDS
LIVINGSTON COUNTY, MI
48843

For corners in
Livingston
(County)

Located In: _____ Corner Code ≠ _____

1. Public Land Survey T 4 R 6 G-11
T _____ R _____
T _____ R _____
T _____ R _____

2. Property Controlling S _____ T _____ R _____
in Section S _____ T _____ R _____

3. Miscellaneous S _____ T _____ R _____
Property in Sec. S _____ T _____ R _____

L.S.C.#222m

Register of Deeds Stamp & File Number

4. Lot No. _____, Recorded Plat _____

5. Private Claims _____

	A	B	C	D	E	F	G	H	I	J	K	L	M
2	6		5		4		3		2		1		
3													
4	7		8		9		10		11		12		
5													
6	18		17		16		15		14		13		
7													
8	19		20		21		22		23		24		
9													
10	30		29		28		27		26		25		
11													
12	31		32		33		34		35		36		
13													

Edward E. Anderson in a field survey on August 3,
~~April 25,~~ 19 94

to hereby certify that under requirements of P.A. 74, Michigan P.A. of 1970, the corner points mentioned in lines 1 and 2 above were in conformance with regulations and rules therefore as required in the current manual of survey instructions of the United States Department of the Interior, Bureau of Land Management or by a decree of a Court of Law and/or that the corner points mentioned in lines 3, 4 and 5 above were in conformance with the rules of the Michigan Board of Land Surveyors or by a Decree of a Court of Law; established, re-established, monumented, re-monumented, recovered, found as expressed below:

NOTE: Not more than 4 corners, all in the same town and range, may be recorded on this certificate.

Description of original monument and accessories and/or subsequent restoration:

G.L.O. NOTES Dated April 15, 1823
G.L.O. WITNESSES W. Oak 30" N84°W 135 Lks
W. Oak 30" S70°E 36 Lks

Deputy Surveyor Sylvester Sibley 1823-1825

ADDITIONAL HISTORICAL DATA ON BACK OF SHEET

Description of corner evidence found and/or method applied in restoring or reestablishing corner:

Found 1/2" Rerod. Fit witnesses by Edward E. Anderson P.S., Cornerstone Engineering, Richard Smith P.S., C.H.M.P. Engineering, and Tri County Engineering.

PA. 345 1890, APPROVED BY LIVINGSTON COUNTY
PEER GROUP ON July 20 94 CO. REP NAK


Description of monument for corner and accessories established to perpetuate locating the position of the corner:


G-11 N.W. CORNER SECTION 24, T4N-R6E
Set 1 1/4" x 36" Breakaway Iron Pipe with brass cap (Livingston County Monument Corner) in centerline of Faussett and Hartland Roads
N50°W 56.14' 1" x 36" iron pipe with Brass cap (Livingston County Monument Witness)
S40°W 73.97' N.E. corner Concrete Porch on E. side House #6517
N77°E 63.20' Spike W/S Power Pole
S56°E 61.97' Spike W/S Twin 12" Elm

APPROVED BY LIVINGSTON COUNTY
MONUMENTATION PEER GROUP
JULY 20, 1994

Signed by Edward E. Anderson Date August 4, 1994

Surveyor's Michigan License No. 11495





EDWARD E. ANDERSON, P.S., P.E.
RICHARD F. FRANK, P.S.
BRIAN R. SHALTZ, C.S.T.

Members of:
Michigan Society of Professional Surveyors
American Congress on Surveying and Mapping
American Society of Civil Engineers

401 S. Leroy St.
Fenton, Michigan 48430-2164

(313) 629-8974
FAX (313) 629-9069

July 12, 1994

SUMMARY

G-11 NORTHWEST CORNER SECTION 34, T4N-R6E, TYRONE TOWNSHIP, LIVINGSTON COUNTY, MICHIGAN.

Found 1/2" Iron with cap. (Could not read the surveyor identification number), at the intersection of the centerlines of Faussett Road (gravel) and Hartland Road (gravel).

Measured to witnesses we found. Found 2 of 3 of Anderson witnesses and they checked, Pages 16, 26, 32 and 33, this dossier.

Found 3 of 4 of Cornerstone witnesses, and they checked, Page 29, this dossier. Found all of Richard Smith witnesses and they checked, Pages 18, 19, and 23, this dossier. Found 2 of 3 Consumers Power witnesses and they checked, Pages 30 and 31, this dossier.

Found 3 of 4 Boss, C.H.M.P. and Tri-County witnesses and they checked, Pages 9, 17, 25, 27, and 28, this dossier.

Distance from the N 1/4 corner to the N.W. corner of said Section 34 is 2651.16', Anderson survey, Page 11, this dossier; 2651.14' Boss surveys, Pages 12, 13, and 14, this dossier; and 2651.19', Richard Smith survey and field notes, Pages 18, 19, and 24, this dossier.



Distance from the West 1/4 corner to the N.W. corner of said Section 34 is 2680.10' C.H.M.P. survey, Page 21 this dossier; 2679.69' Daryl Hughes survey, Page 17, this dossier; and 2679.61', Tri-County and Boss Engineering surveys, Pages 9, 10, 12, 13, 14, and 15, this dossier.

Made a clean sweep of immediate area and found no additional corners or irons.

Terrain is open and fairly flat in all directions. Houses to the NE, SE, NW, & SW.

Hartland Road (gravel) runs North and South and is fairly flat North and South. Faussett Road (gravel) runs East and West and is fairly flat East and West.

Came to the conclusion that 1/2" Iron we found is the correct N.W. corner of said Section 34.


Edward E. Anderson
P.S.#11495


T4N R6E 6-11 054