

FILED

AUG 16 1 15 PM '94

LAND CORNER RECORDATION CERTIFICATE  
Filing Requirement of Act 74, Mich. P.A. 1970

NANCY HAVILAND  
REGISTER OF DEEDS  
LIVINGSTON COUNTY, MI  
48843

For corners in  
Livingston  
(County)

Located In: Corner Code #

- 1. Public Land Survey T 4 R 6 I-11
- T \_\_\_\_\_ R \_\_\_\_\_
- T \_\_\_\_\_ R \_\_\_\_\_
- T \_\_\_\_\_ R \_\_\_\_\_
- 2. Property Controlling S \_\_\_\_\_ T \_\_\_\_\_ R \_\_\_\_\_
- in Section S \_\_\_\_\_ T \_\_\_\_\_ R \_\_\_\_\_
- 3. Miscellaneous S \_\_\_\_\_ T \_\_\_\_\_ R \_\_\_\_\_
- Property in Sec. S \_\_\_\_\_ T \_\_\_\_\_ R \_\_\_\_\_

L.S.C.#227m

Register of Deeds Stamp & File Number

- 4. Lot No. \_\_\_\_\_, Recorded Plat \_\_\_\_\_
- 5. Private Claims \_\_\_\_\_

	A	B	C	D	E	F	G	H	I	J	K	L	M
2	6		5		4		3		2		1		
3													
4	7		8		9		10		11		12		
5													
6	18		17		16		15		14		13		
7													
8	19		20		21		22		23		24		
9													
10	30		29		28		27		26		25		
11													
12	31		32		33		34		35		36		
13													

Edward E. Anderson in a field survey on August 3,  
~~April 25,~~ 19 94  
do hereby certify that under requirements of P.A. 74, Michigan P.A. of 1970, the corner points mentioned in lines 1 and 2 above were in conformance with regulations and rules therefore as required in the current manual of survey instructions of the United States Department of the Interior, Bureau of Land Management or by a decree of a Court of Law and/or that the corner points mentioned in lines 3, 4 and 5 above were in conformance with the rules of the Michigan Board of Land Surveyors or by a Decree of a Court of Law; established, re-established, monumented, re-monumented, recovered, found as expressed below:

NOTE: Not more than 4 corners, all in the same town and range, may be recorded on this certificate.

A. Description of original monument and accessories and/or subsequent restoration:

G.L.O. NOTES Dated April 5, 1823  
G.L.O. WITNESSES Poplar 14" S 1 1/2° E 125 Lks  
W.Oak 10" S 65 1/2° W 195 Lks

SURVEY &  
REMONUMENTATION

Deputy Surveyor Sylvester Sibley 1823-1825

SEP 26 1994

ADDITIONAL HISTORICAL DATA ON BACK OF SHEET

COMMISSION

B. Description of corner evidence found and/or method applied in restoring or reestablishing corner:

Found 1/2" rerod Fit witnesses by Richard Smith, P.S., Boss Engineering, Ray Phillips P.S., and John Albright P.S.


P.A. 345 1990, APPROVED BY LIVINGSTON COUNTY  
PEER GROUP ON July 20, 94 CO. REP [Signature]

C. Description of monument for corner and accessories established to perpetuate locating the position of the corner:

I-11 NE CORNER SECTION 34, T4N-R6E  
Set 1 1/4" x 36" Breakaway Iron Pipe with brass cap (Livingston County Monument Corner) in centerline of Faussett Road and Mably Hill Roads  
N43°E 31.92' Spike W/S Guy Pole  
N45°W 34.72' Spike S/S Power Pole  
S63°W 57.43' Spike N/S 10" Catalpa  
S25°E 37.31' Spike W/S 12" Locust

APPROVED BY LIVINGSTON COUNTY  
MONUMENTATION PEER GROUP  
JULY 20, 1994

Signed by [Signature]  
Surveyor's Michigan License No. 11495



August 4, 1994



EDWARD E. ANDERSON, P.S., P.E.  
RICHARD F. FRANK, P.S.  
BRIAN R. SHALTZ, C.S.T.

Members of:  
Michigan Society of Professional Surveyors  
American Congress on Surveying and Mapping  
American Society of Civil Engineers

401 S. Leroy St.  
Fenton, Michigan 48430-2164

(313) 629-8974  
FAX (313) 629-9069

July 12, 1994

SUMMARY

I-11 N.E. CORNER SECTION 34, T4N-R6E, TYRONE TOWNSHIP,  
LIVINGSTON COUNTY, MICHIGAN.

Found 1/2" rerod in the intersection of the centerlines of Faussett Road (gravel) running West and Mabley Hill Road (gravel) running North and South.

Measured to witnesses we found. Found 2 of 3 of Richard Smith and Boss witnesses and they checked, Pages 14, 20, 21, and 22, this dossier. Found 2 of 3 of Ray Phillips witnesses, and they checked Page 26, this dossier. Found all of Albright and Consumers Power witnesses and they checked, Pages 23, 24 and 25, this dossier.

Distance from the North 1/4 corner to the N.E. corner of said Section 34 is 2651.14' Boss Survey, Page 11, this dossier; 2651.19' Richard Smith surveys and field notes, Pages 14 and 18, this dossier.



Distance from the East 1/4 corner to the N.E. corner of said Section 34 is 2651.58' Boss Survey, Page 15 this dossier; 2651.71', Richard Smith surveys, Pages 12 and 13, this dossier; and 2651.5', Kostecke survey, Page 8 this dossier.

Made a clean sweep of the immediate area and found no other additional corner or irons.

Terrain is open to the North and Southeast and swampy and wooded to the Southwest. House on S.W. corner. An old wire fence runs to the East.

Faussett Road (gravel) and Mabley Hill Road (gravel) are fairly flat North, South and West. No road to the East.

Came to the conclusion that 1/2" rerod we found is the correct N.E. corner of said Section 34.

  
Edward E. Anderson  
P.S.#11495  


T4N R6E I-11 PS4