

LAND CORNER RECORDATION CERTIFICATE
Filing Requirement of Act 74, Mich. P.A. 1970

For corners in

Livingston
(County)

Located In:

Corner Code =#

1. Public Land Survey

T 4N R 6E M-13
T _____ R _____
T _____ R _____
T _____ R _____

2. Property Controlling in Section

S _____ T _____ R _____
S _____ T _____ R _____

3. Miscellaneous Property in Sec.

S _____ T _____ R _____
S _____ T _____ R _____

4. Lot No. _____, Recorded Plat _____

5. Private Claims _____

MAR 21 10 07 AM '94
HANCY HAVILAND
REGISTER OF DEEDS
LIVINGSTON COUNTY, MI
48843

FILED

L.S.C.#191m

Register of Deeds Stamp & File Number

Edward Anderson in a field survey on August 20, 19 93

I hereby certify that under requirements of P.A. 74, Michigan P.A. of 1970, the corner points mentioned in lines 1 and 2 above were in conformance with regulations and rules therefore as required in the current manual of survey instructions of the United States Department of the Interior, Bureau of Land Management or by a decree of a Court of Law and/or that the corner points mentioned in lines 3, 4 and 5 above were in conformance with the rules of the Michigan Board of Land Surveyors or by a Decree of a Court of Law; established, re-established, monumented, re-monumented, recovered, found as expressed below:

NOTE: Not more than 4 corners, all in the same town and range, may be recorded on this certificate.

	A	B	C	D	E	F	G	H	I	J	K	L	M
2	6		5		4		3		2		1		
3													
4	7		8		9		10		11		12		
5													
6	18		17		16		15		14		13		
7													
8	19		20		21		22		23		24		
9													
10	30		29		28		27		26		25		
11													
12	31		32		33		34		35		36		
13													

Description of original monument and accessories and/or subsequent restoration:

GLO NOTES DATED April 5, 1823

GLO WITNESSES Hickory 10" S5°W 35 lks
W. Oak 30" N64°E 60 lks

Additional historical data on back of sheet.

Description of corner evidence found and/or method applied in restoring or reestablishing corner:

Found no evidence of Section corner or previous witnesses.
Set section corner from a previous survey by Boss Engineering.
Boss witnesses from previous survey and Garlock witnesses are in agreement.

Description of monument for corner and accessories established to perpetuate locating the position of the corner:

M-13 SE COR SEC 36, T4N-R6E


Set 1 1/4" x 72" Solid Iron Pipe with Brass cap (Livingston Co. Monument Corner) in Swamp

- N45°W 50.25' to 1 1/4" x 72" Iron Pipe with Brass Witness Cap
- N45°E 57.50' to 1 1/4" x 72" Iron Pipe with Brass Witness Cap
- S45°E 64.28' to 1 1/4" x 72" Iron Pipe with Brass Witness Cap
- S45°W 60.48' to 1 1/4" x 72" Iron Pipe with Brass Witness Cap

Approved by the Livingston County Peer Group, October 20, 1993

Signed by Edward E. Anderson
Surveyor's Michigan License No. 11495

Date 3/1/94





EDWARD E. ANDERSON, P.S., P.E.
RICHARD F. FRANK, P.S.
BRIAN R. SHALTZ, C.S.T.

Members of:
Michigan Society of Professional Surveyors
American Congress on Surveying and Mapping
American Society of Civil Engineers

401 S. Leroy St.
Fenton, Michigan 48430-2164

(313) 629-8974
FAX (313) 629-9069

October 13, 1993

M-13 SE CORNER, SECTION 36, T4N-R6E, TYRONE TOWNSHIP,
LIVINGSTON COUNTY, MICHIGAN.

Found nothing at location of SE corner said Section 36.

Boss and Garlock showed the same witnesses to said SE corner, Pages 6B, 7B, 8B, 14, and 15 this dossier. I was unable to find any of these witnesses.


Distance from SE corner to S 1/4 Corner of said 36 was 2679.52 per Boss, Page 6A, this dossier, and 2656.50 per Garlock, Page 12 this dossier. Distance from SE corner to East 1/4 corner was 2672.21 per Boss, Page 6A and 2713.59 per Garlock Page 13 this dossier.


Old fence to North. Starts at North edge of swamp about 300' ± North of Boss location of said SE corner and runs to the North. Found no occupation to East, West, or South. Corner falls in middle of swamp.

Made a clean sweep of area and found no irons.

Came to the conclusion that the best location for the said SE corner of said Section 36 would be at the location per Boss survey, Page 6A this dossier. We will set this corner at this location (per peer group approval) after the ground has frozen. We are unable to do so until then because of high water and boggy conditions inhibiting us from accurately setting the corner until the swamp has frozen over.

See Page 16 this dossier as to how we found the location of SE corner of said Section 36 per Boss Survey Page 6A, this dossier.


Edward E. Anderson
P. S. #11495



Architectural, Construction, Property and Drainage Surveys
Civil Engineering • Land and Site Planning • Mortgage Inspection Reports