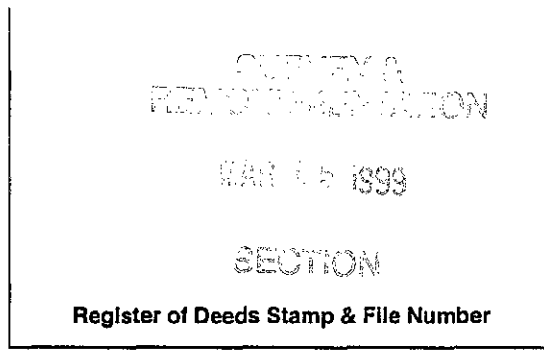


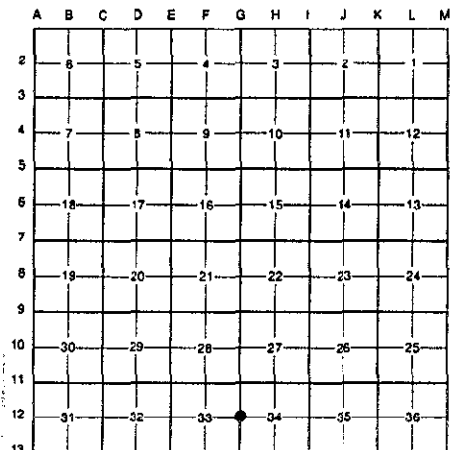
C0863646 LIBER:08565 PAGE:885 09:45A 01/19/1999
 CARMELLA SABAUGH-MACOMB COUNTY, MI REG/DEEDS
 LAND CORNER RECORDATION CERTIFICATE
 Filing Requirement of Act 74, Mich. P.A. 1970

For corners in

MACOMB (County)	Located in:	City of Sterling Heights	Corner Code #
1. Public Land Survey	T <u>2N</u>	R <u>12E</u>	<u>G-12</u>
	T _____	R _____	_____
	T _____	R _____	_____
	T _____	R _____	_____
2. Property Controlling in Section	S _____	T _____	R _____
	S _____	T _____	R _____
3. Miscellaneous Property in Sec.	S _____	T _____	R _____
	S _____	T _____	R _____



4. Lot No. _____, Recorded Plat _____
 5. Private Claims _____



I, Bruce Antcliff, in a field survey on September 3 19 98, do hereby certify that under requirements of P.A. 74 Michigan P.A. of 1970, the corner points mentioned in lines 1 and 2 above were in conformance with regulations and rules therefore as required in the current manual of survey instructions of the United States Department of the interior, Bureau of Land Management or by a decree of a Court of Law and/or that the corner points mentioned in lines 3, 4 and 5 above were in conformance with the rules of the Michigan Board of Land Surveyors or by a Decree of a Court of Law; established, re-established, monumented, re-monumented, recovered, found as expressed below:

NOTE: Not more than 4 corners, all in the same town and range, may be recorded on this certificate.

A. Description of original monument and accessories and/or subsequent restoration:

G-12	1817	G.L.O. Notes	Wampler	N/A	Post
	1919	Carrier Realty Co. Sub. L. 3 P. 185	N/A	N/A	N/A
	1965	Somerset Meadows Sub. L. 54 P. 37	Lehner	#5787	N/A
	1976	Heritage Court L. 71, P. 43	Wozniak	#15066	N/A
	1976	Heritage Commons Sub. L. 68, P. 23	Zeimet	#9209	N/A
	1987	L.C.R.C. L. 4369 P. 437	Soderburg	#17635	Rebar in Asphalt
	1989	Survey L. 4790 P. 797	Soderburg	#17635	1/2" Iron
	1994	L.C.R.C. L. 6536 P. 635	Platz	#38121	Set P.K. in Asphalt FO 1/2" Rebar

B. Description of corner evidence found and/or method applied in restoring or reestablishing corner:

G-12 I found nothing at this corner location. Set a point per witnesses from L.C.R.C. L. 6536, P. 635. This point falls 30' ± East of the C/L of Van Dyke Road (bit.) running North and South, on line of a tree row running West. Checks with Carrier Realty Co. Sub. and Somerset Meadows Sub.

Witnesses Used to Reset Corner
 L.C.R.C. L. 6536 P. 635
 Az. 8° 106.71'; Found P.K. Nail in NW Face of Utility Pole
 Az. 165° 107.37'; Found P.K. Nail in SW Face of Utility Pole
 Az. 263° 94.70'; Found P.K. Nail in N. Face of Utility Pole

ACCEPTED BY THE MACOMB COUNTY SURVEY PEER GROUP AS THE OFFICIAL CORNER UNDER MICHIGAN PUBLIC ACT 345 OF 1990 AT A MEETING HELD ON 10/27/98
William E. Soderberg
 WILLIAM E. SODERBERG, P.S., CHAIRMAN


Measure North 2647.04' to G-11 (G.L.O. = 2640.0') (1926 MDOT = 2645.55') (L.C.R.C. L. 4369 P. 437 = 2646.62')
 (L.C.R.C. L. 6536 P. 635 = 2646.24')
 Measure South 2662.30' to G-13 (G.L.O. = 2640.0') (1926 MDOT = 2662.50') (L.C.R.C. L. 4369 P. 437 = 2662.29')
 (L.C.R.C. L. 6536 P. 635 = 2662.99')

C. Description of monument for corner and accessories established to perpetuate locating the position of the corner:

G-12 I set a 3/4" x 24" iron rod w/2" diameter aluminum cap stamped "Macomb County Monument MI Act 345 #25826." Also set a new monument box.

- N 08° E 106.71' Found P.K. Nail (set P.K. Nail & Macomb Remon tag) in NW Face of Utility Pole
- S 15° E 107.37' Found P.K. Nail (set P.K. Nail & Macomb Remon tag) in SW Face of Utility Pole
- S 83° W 94.70' Found P.K. Nail (set P.K. Nail & Macomb Remon tag) in N Face of Utility Pole
- S 03° E 255.21' Found capped iron #17099 @ SE Corner Crestview Drive & VanDyke

The selected location is accepted by me and is generally accepted by professional surveyors as the best available evidence of the position of the original corner.



Signed by Bruce Antcliff Date 11-25-98
 EARTH TECH

Surveyor's Michigan License No. 25826

Handwritten marks and signatures at the bottom of the page.