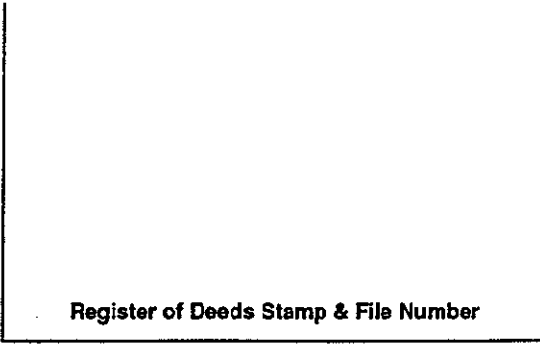


**LAND CORNER RECORDATION CERTIFICATE**  
**Filing Requirement of Act 74, Mich. P.A. 1970**

For corners in

<u>MACOMB</u> (County)	Located in: Sterling Township	Corner Code #
1. Public Land Survey	T <u>2N</u> R <u>12E</u>	<u>M-1</u>
	T _____ R _____	_____
	T _____ R _____	_____
	T _____ R _____	_____
2. Property Controlling in Section	S _____ T _____ R _____	<u>Seg. # 2 per</u>
	S _____ T _____ R _____	_____
3. Miscellaneous Property In Sec.	S _____ T _____ R _____	_____
	S _____ T _____ R _____	_____
4. Lot No. _____, Recorded Plat _____		
5. Private Claims _____		

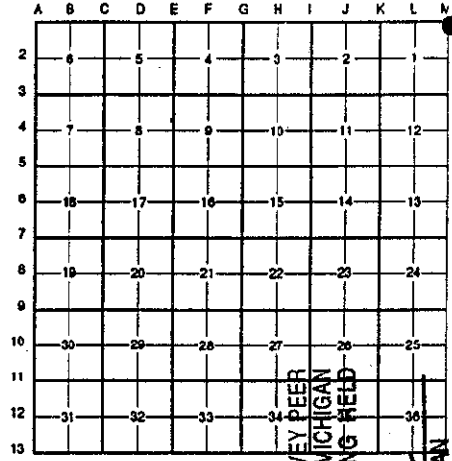


I, Randy Kolehouse, in a field survey on November 20 19 94, do hereby certify that under requirements of P.A. 74 Michigan P.A. of 1970, the corner points mentioned in lines 1 and 2 above were in conformance with regulations and rules therefore as required in the current manual of survey instructions of the United States Department of the interior, Bureau of Land Management or by a decree of a Court of Law and/or that the corner points mentioned in lines 3, 4 and 5 above were in conformance with the rules of the Michigan Board of Land Surveyors or by a Decree of a Court of Law; established, re-established, monumented, re-monumented, recovered, found as expressed below:

**NOTE: Not more than 4 corners, all in the same town and range, may be recorded on this certificate.**

**A. Description of original monument and accessories and/or subsequent restoration:**

M-1	1817	G.L.O. Notes	Preston	N/A	Post
	1934	MCRC Notes	N/A	N/A	Placed Iron at "+" in Pavement
	1974	L.C.R.C. L. 2500 P. 794 & MDOT Notes	Jones	#2934	1" Iron Rod in Mon. Box
	1978	L.C.R.C. L. 2940 P. 349	Patterson	#17631	Iron in Mon. Box
	1979	Cert. Survey L. 3208 P. 664	Titsworth	#17637	1" Iron in Mon. Box
	1979	L.C.R.C. L. 3184 P. 575	Fenn	#23505	1/4" Iron in Mon. Box
	1980	D.E. Co. Notes	N/A	N/A	Mon. Box
	1986	L.C.R.C. L. 4080 P. 891	Avey	#30076	1/2" Bar in Mon. Box
	1986	L.C.R.C. L. 4131 P. 656	Griggs	#23511	Monument Box with Rod
	1991	L.C.R.C. L. 5290 P. 290	Avey	#30076	1/2" Bar in Mon. Box
	1993	L.C.R.C. L. 6161 P. 228	Antcliff	#25826	Macomb Co. Remon. Marker



ACCEPTED BY THE MACOMB COUNTY SURVEYOR GROUP AS THE OFFICIAL CORNER UNDER MICHIGAN PUBLIC ACT 345 OF 1990 AT A MEETING HELD ON 12-13-94  
 WILLIAM E. SODERBERG, P.S., CHAIRMAN

**B. Description of corner evidence found and/or method applied in restoring or reestablishing corner:**


M-1 Previous remonumentation iron and cap have been destroyed during M-59 reconstruction. Reset iron in an existing monument box from one witness L.C.R.C. L. 6161 P. 228 ("+" NE bolt sign base S 43° E 99.57') and recorded distances South and East.

Measures East to B-13 = 2086.38' (L.C.R.C. L. 3184 P. 575 = 2086.41') (L.C.R.C. L. 4790 P. 790 = 2086.54)  
 (MDOT = 2086.49') (AEW 1992 = 2086.47')  
 Measures South to A-2 = 2703.12' (MDOT = 2703.12') (AEW 1992 = 2703.15')

**C. Description of monument for corner and accessories established to perpetuate locating the position of the corner:**

M-1 I set a 3/4" x 24" iron rod w/2" diameter aluminum cap stamped "Macomb County Monument MI Act 345 #25854" in an existing monument box.

- PK & Macomb Co. Remon. Tag W Edge Conc. Walk N 58° E 70.76'
- "+" NE Bolt Sign Base S 43° E 99.57'
- PK & Macomb Co. Remon. Tag SE Face Util. Pole S 36° W 100.68'
- PK & Macomb Co. Remon. Tag C/L Conc. Walk N 60° W 61.47'



The selected location is accepted by me and is generally accepted by professional surveyors as the best available evidence of the position of the original corner.

Signed by Randy J. Kolehouse Date 12/16/94  
 Surveyor's Michigan License No. 25854