

LAND CORNER RECORDATION CERTIFICATE
Filing Requirement of Act 74, Mich. P.A. 1970

For corners in

Macomb. (County)	Located In: Shelby Twp.	Corner Code #
1. Public Land Survey	T 3N. R 12E.	E-6
	T R	
	T R	
	T R	
	T R	
2. Property Controlling in Section	S T R	
	S T R	
3. Miscellaneous Property in Sec.	S T R	
	S T R	

**SURVEY &
 REMONUMENTATION**

APR 07 1998

SECTION

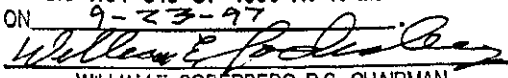
Register of Deeds Stamp & File Number

4. Lot No. _____, Recorded Plat _____
 5. Private Claims _____

I, Jeffrey A. Wright, in a field survey on May 9, 19 97 do hereby state that under requirements of P.A. 74, Michigan P.A. of 1970, the corner points mentioned in lines 1 and 2 above were in conformance with regulations and rules therefore as required in the current manual of survey instructions of the United States Department of the Interior, Bureau of Land Management or by a decree of a Court of Law and/or that the corner points mentioned in lines 3, 4 and 5 above were in conformance with the rules of the Michigan Board of Land Surveyors or by a Decree of a Court of Law; established, re-established, monumented, recovered, found as expressed below:

	A	B	C	D	E	F	G	H	I	J	K	L	M
1													
2	6		5		4		3		2		1		
3													
4	7		8		9		10		11		12		
5													
6	18		17		16		15		14		13		
7													
8	19		20		21		22		23		24		
9													
10	30		29		28		27		26		25		
11													
12	31		32		33		34		35		36		
13													

NOTE: Not more than 2 corners, all in the same town and range, may be recorded on this certificate.

ACCEPTED BY THE MACOMB COUNTY SURVEY PEER GROUP AS THE OFFICIAL CORNER UNDER MICHIGAN PUBLIC ACT 345 OF 1990 AT A MEETING HELD ON 9-23-97

 WILLIAM E. SODERBERG, P.S., CHAIRMAN

A. Description of original monument and accessories and/or subsequent restoration:

Date	Surveyor	Number	Type	L.	P.	Monument Box
1817	Wampler		Set Post	GLO Records		No
1971	Kobs	14097	F. 3/4" Pipe	Act 74	2212 671	No
1986	Avey	30076	F. 3/4" Pipe	Act 74	4080 883	No
1987	Fenn	23505	F. 1" Pipe	Act 74	4314 503	No
1990	Avey	15396	F. 3/4" Pipe	Act 74	4983 759	Yes

B. Description of corner evidence found and/or method applied in restoring or reestablishing corner:


Found 3/4" Pipe in existing monument box in the centerline of an asphalt road

Location supported by corners in:	Ground	GLO	Grid
Brookside Estates Sub. L. 46, P.28-29	E-6-E-5 = 2636.63'	2640'40 Chains	2636.31'
Brookside Estates Sub. #2 L. 50, P. 18	E-6-E-7 = 2626.86'	2640'40 Chains	2626.54'
Brookside Estates Sub. #7 L. 65, P. 34			
Brookside Manor Sub. #6 L. 53, P. 22			
Parshall Sub. L. 86, P. 37-40	Evergreen Acres #1		L. 32, P. 28
Stratford Downs L. 57, P. 12	Evergreen Acres #2		L. 39, P. 41
Brookside Manor Sub. #3 L. 37, P. 21	Brookside Manor Sub. #7		L. 55, P. 1
Chessire Place Sub L. 92, P. 28-30	Brookside Manor Sub. #5		L. 51, P. 9


C. Description of monument for corner and accessories established to perpetuate locating the position of the corner:

Replaced 3/4" pipe in existing monument box with a 3/4" bar with an aluminum cap stamped "Macomb County Monument - MI Act 345 #40165"

- AZ 86° 94.04' to Mag nail w/ remonumentation tag N. side U. Pole
- AZ 11° 269.73' to centerline top hydrant
- AZ 170° 300.77' to centerline top hydrant
- AZ 263° 30.44' to Mag nail w/ remonumentation tag N. side 30" Oak



The selected location is accepted by me and is generally accepted by Professional Surveyors as the best available evidence of the position of the original corner.

Signed by  Date: 2 DECEMBER 1997
 Surveyor's Michigan License No. 40165