


LAND CORNER RECORDATION CERTIFICATE  
 Filing Requirement of Act 74, Mich. P.A. 1970

APR 07 1998

For corners in

Macomb (County)	Located In: Shelby Twp.	Corner Code #
1. Public Land Survey	T <u>3N.</u> R <u>12E.</u>	<u>E-9</u>
	T _____ R _____	_____
	T _____ R _____	_____
	T _____ R _____	_____
2. Property Controlling in Section	S _____ T _____ R _____	_____
	S _____ T _____ R _____	_____
3. Miscellaneous Property in Sec.	S _____ T _____ R _____	_____
	S _____ T _____ R _____	_____

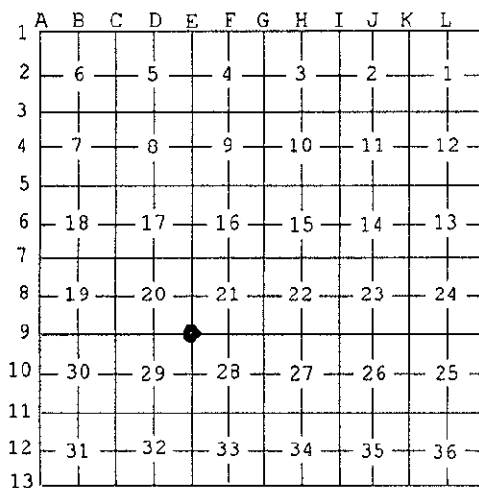
SECTION

ACCEPTED BY THE MACOMB COUNTY SURVEY PEER GROUP AS THE OFFICIAL CORNER UNDER MICHIGAN PUBLIC ACT 345 OF 1990 AT A MEETING HELD ON 9-23-97  
  
 WILLIAM E. SODERBERG, P.S., CHAIRMAN

Register of Deeds Stamp & File Number

4. Lot No. \_\_\_\_\_, Recorded Plat \_\_\_\_\_  
 5. Private Claims \_\_\_\_\_

I, Jeffrey A. Wright, in a field survey on May 9, 19 97 do hereby state that under requirements of P.A. 74, Michigan P.A. of 1970, the corner points mentioned in lines 1 and 2 above were in conformance with regulations and rules therefore as required in the current manual of survey instructions of the United States Department of the Interior, Bureau of Land Management or by a decree of a Court of Law and/or that the corner points mentioned in lines 3, 4 and 5 above were in conformance with the rules of the Michigan Board of Land Surveyors or by a Decree of a Court of Law; established, re-established, monumented, recovered, found as expressed below:



NOTE: Not more than 2 corners, all in the same town and range, may be recorded on this certificate.

A. Description of original monument and accessories and/or subsequent restoration:

Date	Surveyor	Number	Type	L.	P.	Monument Box
1817	Wampler		Set Post	GLO Records		No
1960	DNR		Set PK Nail	Unrecorded		No
1975	Avey	15396	F. PK Nail	2601	209	No

B. Description of corner evidence found and/or method applied in restoring or reestablishing corner:

No monumentation found  
 Re-established position from existing recorded and unrecorded records.

Location supported by corners in:  
 Lake Valley Sub. L. 72, P. 41-42

Fits call in:  
 ULC Job #74614-1196  
 Local monumentation from Ford Plant  
 (no record of survey)

Ground	GLO	Grid
E-9-E-8 = 2633.69'	2640/40 Chains	2633.38'
E-9-F-9 = 2652.89'	2640/40 Chains	2652.58'
E-9-E-10 = 2477.17'	2640/40 Chains	2476.88'

C. Description of monument for corner and accessories established to perpetuate locating the position of the corner:

Set a 3/4" Bar with an aluminum cap stamped "Macomb County Monument - MI Act 345 #40165" in a new monument box 20.00' E. of E-9 on Section line




Witnesses for E-9 (30.36' N. to F. Conc. Monument on Sect. Line)

Witnesses for point 20' E. of E-9

- AZ 220° 66.81' to Mag nail w/ remonumentation tag NW side U. Pole
- AZ 200° 112.09' to PK nail w/ remonumentation tag in RR tie
- AZ 49° 83.54' to Mag nail w/ remonumentation tag SE side U. Pole
- AZ 271° 74.31 to Mag nail w/ remonumentation tag SW side U. Pole
- AZ 30° 37.93 to Mag nail w/ remonumentation tag in RR tie

- AZ 282° 94.00' WNW to Mag nail w/ remonumentation tag S'y side U. Pole
- AZ 243° 83.28' SW to Mag nail w/ MCWT NW side U. Pole
- AZ 12° 29.23' N. to Mag nail w/ MCWT in RR tie
- AZ 72° 64.59' to Mag nail w/ MCWT SE side U. Pole
- AZ 222° 123.44' to PK w/ MCWT in RR tie

The selected location is accepted by me and is generally accepted by Professional Surveyors as the best available evidence of the position of the original corner.

Signed by 

Date: 2 DECEMBER 1997

Surveyor's Michigan License No. 40165