

LAND CORNER RECORDATION CERTIFICATE
 Filing Requirement of Act 74, Mich. P.A. 1970

For corners in

| Macomb (County) | Located In: Shelby Twp. | Corner Code # |
|---------------------------------------|----------------------------|---------------|
| 1. Public Land Survey | T 3N. R 12E. | F-9 |
| | T _____ R _____ | _____ |
| | T _____ R _____ | _____ |
| | T _____ R _____ | _____ |
| 2. Property Controlling in Section | S _____ T _____ R _____ | _____ |
| | S _____ T _____ R _____ | _____ |
| 3. Miscellaneous Property in Sec. | S _____ T _____ R _____ | _____ |
| | S _____ T _____ R _____ | _____ |

SURVEY &
 REMONUMENTATION

APR 07 1998

SECTION

Register of Deeds Stamp & File Number

4. Lot No. _____, Recorded Plat _____
 5. Private Claims _____

I, Jeffrey A. Wright, in a field survey on May 9, 19 97 do hereby state that under requirements of P.A. 74, Michigan P.A. of 1970, the corner points mentioned in lines 1 and 2 above were in conformance with regulations and rules therefore as required in the current manual of survey instructions of the United States Department of the Interior, Bureau of Land Management or by a decree of a Court of Law and/or that the corner points mentioned in lines 3, 4 and 5 above were in conformance with the rules of the Michigan Board of Land Surveyors or by a Decree of a Court of Law; established, re-established, monumented, recovered, found as expressed below:

| | | | | | | | | | | | | |
|----|---|----|---|----|---|----|---|----|---|----|---|----|
| 1 | A | B | C | D | E | F | G | H | I | J | K | L |
| 2 | | 6 | | 5 | | 4 | | 3 | | 2 | | 1 |
| 3 | | | | | | | | | | | | |
| 4 | | 7 | | 8 | | 9 | | 10 | | 11 | | 12 |
| 5 | | | | | | | | | | | | |
| 6 | | 18 | | 17 | | 16 | | 15 | | 14 | | 13 |
| 7 | | | | | | | | | | | | |
| 8 | | 19 | | 20 | | 21 | | 22 | | 23 | | 24 |
| 9 | | | | | | | | | | | | |
| 10 | | 30 | | 29 | | 28 | | 27 | | 26 | | 25 |
| 11 | | | | | | | | | | | | |
| 12 | | 31 | | 32 | | 33 | | 34 | | 35 | | 36 |
| 13 | | | | | | | | | | | | |

NOTE: Not more than 2 corners, all in the same town and range, may be recorded on this certificate.

A. Description of original monument and accessories and/or subsequent restoration:


| Date | Surveyor | Number | Type | L. | P. | Monument Box |
|------|----------|--------|----------|-------------|-----|--------------|
| 1817 | Wampler | | Set Post | GLO Records | | No |
| 1975 | Avey | 15396 | 5/8" Bar | 2601 | 209 | No |
| 1986 | Avey | 30076 | 1/2" Bar | 4080 | 884 | No |

B. Description of corner evidence found and/or method applied in restoring or reestablishing corner:

Found 1/2" Bar w/ Cap #31611

Location supported by corners in:
 Shelby Park Sub. #3 L. 64, P. 22-23
 Parkard View #2 L. 31, P. 27
 Parkard View #1 L. 27, P. 23
 Bluebird Court Sub. L. 54, P. 31
 Packard View L. 26, P. 13
 Packard View #4 L. 45, P. 43

Ground GLO Grid
 F-9 - E-9 = 2652.89' 2640/40 chains 2652.58'
 F-9 - G-9 = 2644.05' 2640/40 chains 2643.74'

ACCEPTED BY THE MACOMB COUNTY SURVEY PEER GROUP AS THE OFFICIAL CORNER UNDER MICHIGAN PUBLIC ACT 345 OF 1990 AT A MEETING HELD ON 9-23-97

 WILLIAM E. SODERBERG, P.S., CHAIRMAN


Fits call in:
 ULC Job #74614-1196


C. Description of monument for corner and accessories established to perpetuate locating the position of the corner:

Replaced 1/2" Bar w/ cap #31611 with a concrete monument with an aluminum cap stamped "Macomb County Monument MI Act 345 #40165"

AZ 86° 67.93' to Mag nail w/ remonumentation tag S. side U. Pole
 AZ 275° 183.56' to Mag nail w/ remonumentation tag S. side U. Pole
 AZ 117° 108.62' to Mag nail w/ remonumentation tag NE side U. Pole
 AZ 179° 73.15' to Mag nail w/ remonumentation tag E side 15" Oak
 13.5' ± S. to N. edge asphalt
 7.0' ± N. to E-W. 8' chain link fence w/ barbed wire (Ford fence)

The selected location is accepted by me and is generally accepted by Professional Surveyors as the best available evidence of the position of the original corner.



Signed by  Date: 2 DECEMBER 1997
 Surveyor's Michigan License No. 40165