

**SURVEY &  
 REMONUMENTATION**


**LAND CORNER RECORDATION CERTIFICATE**  
 Filing Requirement of Act 74, Mich. P.A. 1970

OCT 19 1998

For corners in

<u>Macomb</u> (County)	Located In:	Corner Code #
	Washington Township	
1. Public Land Survey	T <u>4N</u> R <u>12E</u>	<u>A-5</u>
	T _____ R _____	_____
	T _____ R _____	_____
	T _____ R _____	_____
2. Property Controlling in Section	S _____ T _____ R _____	_____
	S _____ T _____ R _____	_____
3. Miscellaneous Property in Sec.	S _____ T _____ R _____	_____
	S _____ T _____ R _____	_____

SECTION

ACCEPTED BY THE MACOMB COUNTY SURVEY PEER  
 GROUP AS THE OFFICIAL CORNER UNDER MICHIGAN  
 PUBLIC ACT 1045 OF 1990 AT A MEETING HELD  
 ON 10/20/98  
  
 WILLIAM E. SODERBERG, P.S., CHAIRMAN

Register of Deeds Stamp & File Number

4. Lot No. \_\_\_\_\_ Recorded Plat \_\_\_\_\_  
 5. Private Claims \_\_\_\_\_

I, Huston K. Kennedy, in a field survey on February 4, 1998 do hereby state that under requirements of P.A. 74, Michigan P.A. of 1970, the corner points mentioned in lines 1 and 2 above were in conformance with regulations and rules therefore as required in the current manual of survey instructions of the United States Department of the Interior, Bureau of Land Management or by a decree of a Court of Law and/or that the corner points mentioned in lines 3, 4 and 5 above were in conformance with the rules of the Michigan Board of Land Surveyors or by a Decree of a Court of Law; established, re-established, monumented, recovered, found as expressed below:

	A	B	C	D	E	F	G	H	I	J	K	L	M
1													
2	6		5		4		3		2		1		
3													
4	7		8		9		10		11		12		
5													
6	18		17		16		15		14		13		
7													
8	19		20		21		22		23		24		
9													
10	30		29		28		27		26		25		
11													
12	31		32		33		34		35		36		
13													

NOTE: Not more than 2 corners, all in the same town and range, may be recorded on this certificate.

- A. Description of original monument and accessories and/or subsequent restoration:
- 1817-GLO Wampler, D.S.; Set Post 18" White Oak S71°E 1.82 chains
  - 1978-Kobs, PS #14097; LCRC L.3021, Pg.214 - Fnd 1/2" Iron Bar
  - 1994-Ward, PS #22445; LCRC (M-5 Oakland Twp) L.15095, Pg.080 - Fnd 1/2" Iron Rod
  - 1978-Kobs, PS #14097; Survey L.3021, Pg.177 - Fnd 1/2" Iron Bar, used same wit as 1978 LCRC
  - 1978-Kobs, PS #14097; Survey L.3021, Pg.179 - Fnd 1/2" Iron Bar, used same wit as 1978 LCRC
  - 1979-Kobs, PS #14097; Survey L.3074, Pg.492 - Fnd 1/2" Iron Bar, used same wit as 1978 LCRC
  - 1979-Kobs, PS #14097; Survey L.3074, Pg.525 - Fnd 1/2" Iron Bar, used same wit as 1978 LCRC. (Con't on back side)


- B. Description of corner evidence found and/or method applied in restoring or reestablishing corner:
- 1998-Kennedy Surveying, Inc. - Kennedy, PS #17623 - Fnd a 5/8" Iron Rod w/2" diameter brass cap stamped Oakland County Remonumentation, PS #22445, and is 1 foot below the road surface, and is 4 feet West of the existing centerline of Dequindre Road extending to the North & South, which has a gravel surface, also is 5 feet South of the existing centerline of Parks Road extending to the West, which has a gravel surface. The corner is being used and accepted as a common corner with Sections 12 & 13, T4N, R11E, Oakland Township (M-5). Also found a 2" diameter Iron Pipe 6.88 feet to the Southwest.

Witnesses from LCRC #1 & Survey #6 were used to recover and verify the location of the found 5/8" Iron Rod w/2" diameter brass cap stamped Oakland County Remonumentation, PS #22445.


I accepted the found 5/8" Iron Rod w/2" diameter brass cap stamped Oakland County Remonumentation, PS #22445 as the best evidence of the original corner position.

- C. Description of monument for corner and accessories established to perpetuate locating the position of the corner:
- A-5 I accept the found 5/8" Iron Rod w/2" diameter brass cap stamped Oakland County Remonumentation, PS #22445
- S47°W 82.65' Set Mag Nail w/Remon Washer SE face 12" Birch
  - S73°E 33.96' Fnd PK Nail w/Remon Washer #22445 SW face Power Pole
  - N58°W 75.38' Fnd PK Nail w/Remon Washer #22445 SW face Power Pole
  - N66°E 59.11' Set Mag & Remon Washer SW face 10" Ash
  - S68°W 6.86 Ft. Fnd 2" diameter Iron Pipe

The selected location is accepted by me and is generally accepted by Professional Surveyors as the best available evidence of the position of the original corner.

Signed by:   
 Surveyor's Michigan License No. 17623

Date 7-2-98



29

- 6.) 1980-Fenn, PS #23505; Survey L.3236, Pg.641 – Fnd ½" Iron Rod
- 7.) 1980-Kobs, PS #14097; Survey L.3295, Pg.770 – Fnd ½" Iron Bar, used same wit as 1978 LCRC
- 8.) 1981-Kobs, PS #14097; Survey L.3331, Pg.479 – Fnd ½" Iron Bar, used same wit as 1978 LCRC
- 9.) 1987-King, PS #30085; Survey L.4220, Pg.483 – Fnd ½" Iron Bar, used same with as 1978 LCRC
- 10.) 1968-Macomb County Road Commission; Unrecorded Witnesses – Fnd ½" Iron Rod

**FIELD MEASUREMENTS BETWEEN**

**A-5 to A-4**

Surveys recorded in Liber 3021, page 179, in Liber 3074, page 492, in Liber 3074, page 525, in Liber 3331, page 479, in Liber 3295, page 770, in Liber 4220, page 483 = 2647.23 Ft., 2647.03 Ft. (GPS-GROUND) & 2647.47 Ft. (EDM-MEA 1998)

**A-5 to A-6**

No GLO  
2642.97 Ft. (GPS-GROUND)  
2643.09 Ft. (EDM-MEA 1998)

**A-5 to B-5**

GLO = 41.48 chains or 2737.68 Ft.  
Surveys in Liber 3021, page 177, in Liber 3021, page 179, in Liber 3074, page 525, in Liber 3295, page 770 = 2768.45 Ft. & 2768.59 Ft. (GPS-GROUND)

**A-5 to M-5**

GLO = 44 links or 29.04 Ft.  
Common Corner

C0738451 LIBER:08156 PAGE:818 09:45A 07/20/1998  
CARMELLA SABAUGH-MACOMB COUNTY, MI REG/DEEDS

SURVEY &  
REMONUMENTATION

OCT 19 1998

SECTION