

LAND CORNER RECORDATION CERTIFICATE
 Filing Requirement of Act 74, Mich. P.A. 1970

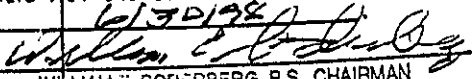
SURVEY &
 REMONUMENTATION

For corners in

<u>Macomb</u> (County)	Located In: Washington Township	Corner Code # A-6
1. Public Land Survey	T <u>4N</u> R <u>12E</u>	<u>A-6</u>
	T _____ R _____	_____
	T _____ R _____	_____
	T _____ R _____	_____
2. Property Controlling in Section	S _____ T _____ R _____	_____
	S _____ T _____ R _____	_____
3. Miscellaneous Property in Sec.	S _____ T _____ R _____	_____
	S _____ T _____ R _____	_____

OCT 19 1998

SECTION

ACCEPTED BY THE MACOMB COUNTY SURVEY PEER
 GROUP AS THE OFFICIAL CORNER UNDER MICHIGAN
 PUBLIC ACT 345 OF 1990 AT A MEETING HELD
 ON 6/30/98

 WILLIAM E. SODERBERG, P.S., CHAIRMAN

Register of Deeds Stamp & File Number

4. Lot No. _____ Recorded Plat _____
 5. Private Claims _____

1	A	B	C	D	E	F	G	H	I	J	K	L	M
2	6		5		4		3		2		1		
3													
4	7		8		9		10		11		12		
5													
6	18		17		16		15		14		13		
7													
8	19		20		21		22		23		24		
9													
10	30		29		28		27		26		25		
11													
12	31		32		33		34		35		36		
13													

I, Huston K. Kennedy, in a field survey on February 14, 1998 do hereby state that under requirements of P.A. 74, Michigan P.A. of 1970, the corner points mentioned in lines 1 and 2 above were in conformance with regulations and rules therefore as required in the current manual of survey instructions of the United States Department of the Interior, Bureau of Land Management or by a decree of a Court of Law and/or that the corner points mentioned in lines 3, 4 and 5 above were in conformance with the rules of the Michigan Board of Land Surveyors or by a Decree of a Court of Law, established, re-established, monumented, recovered, found as expressed below:

NOTE: Not more than 2 corners, all in the same town and range, may be recorded on this certificate.

- A. Description of original monument and accessories and/or subsequent restoration:
 1817-GLO Wampler, D.S.; Post was not set
 1.) 1980-Kobs, PS #14097; LCRC L.3295, Pg.781 - Fnd 1/2" Pipe in a Monument Box
 2.) 1983-Buckerfield, PS #10868; LCRC L.3546, Pg.450 - Fnd 1/2" Pipe, used same wit as 1980 LCRC
 3.) 1992-Avey, PS #30076; LCRC L.5290, Pg.296 - Fnd 1" Pipe in a Monument Box
 4.) 1994-Ward, PS #22445; LCRC (M-6 Oakland Twp) L.15095, Pg.082 - Fnd 1/2" Iron Pipe in a Monument Box
 5.) 1998-King, PS #30085; LCRC (M-6 Oakland Twp) L.16549, Pg.425 - Fnd 3/4" Iron w/Oakland County Remon. Cap
 6.) 1991-Avey, PS #30076; Unrecorded Survey - Fnd 1/2" Pipe in a Monument Box, used same wit as 1992 LCRC
 7.) 1970-Macomb County Road Commission; Unrecorded Witnesses - Fnd 1/2" Pipe
 8.) 1991-Avey, PS #30076; Unrecorded Survey - Fnd 1/2" Pipe, used same wit as 1992 LCRC.


- B. Description of corner evidence found and/or method applied in restoring or reestablishing corner:
 1998-Kennedy Surveying, Inc. - Kennedy, PS #17623 - Fnd a 5/8" Iron Rod w/2" diameter brass cap stamped Oakland County Remonumentation, PS #22445 in a Monument Box 1 foot below the road surface, located in the existing centerline of Dequindre Road extending to the North, which has a gravel surface, and 6 feet South of the existing centerline of Inwood Road extending to the East & West, which has a gravel surface. A tree/fence row extending to the South. The corner is being accepted and used as a common corner with the East 1/4 corner with Section 13, T4N, R11E, Oakland Township (M-6).

Witnesses from LCRC 1, 3 & 4 were used to recover and verify the location of the found 5/8" Iron Rod w/2" diameter brass cap stamped Oakland County Remonumentation, PS #22445 in a Monument Box.


I accepted the found 5/8" Iron Rod w/2" diameter brass cap stamped Oakland County Remonumentation, PS #22445 in a Monument Box as the best evidence of the original corner position. (Field Measurements between see back side of LCRC)

- C. Description of monument for corner and accessories established to perpetuate locating the position of the corner:
 A-6 I accepted the found 5/8" Iron Rod w/2" diameter brass cap stamped Oakland County Remonumentation, PS #22445
 N66°E 69.78' Fnd PK Nail w/Oakland County Remon Washer PS #22445 SE face Power Pole
 S39°E 103.79' Set PK & Remon Washer East face Power Pole
 N39°W 55.84' Fnd PK Nail w/Oakland County Remon Washer PS #22445 SW face 34" Maple
 S63°W 85.00' Set PK Nail & Remon Washer NW face 26" Box Elder
 South 33.00 feet found 1/2" Iron Rod

The selected location is accepted by me and is generally accepted by Professional Surveyors as the best available evidence of the position of the original corner.

Signed by: 
 Surveyor's Michigan License No. 17623

Date 7-2-98



FIELD MEASUREMENTS BETWEEN

A-6 to A-5

No GLO

2642.97 Ft. (GPS-GROUND)

2643.09 Ft. (EDM 1998)

A-6 to A-7

No GLO

2655.65 Ft. (GPS-GROUND)

Unrecorded Survey by Warren C. Avey,

PS #30076 = 2655.82 Ft.

A-6 to M-6

No GLO

Common Corner

C0738452 LIBER:08156 PAGE:820 09:45A 07/20/1998
CARNELLA SABAUGH-MACOMB COUNTY, MI REG/DEEDS

SURVEY &
REMONUMENTATION

OCT 19 1998

SECTION