

LAND CORNER RECORDATION CERTIFICATE
Filing Requirement of Act 74, Mich. P.A. 1970

For corners in

Macomb
 (County)

Located In: Ray Twp Corner Code # _____

**SURVEY &
 REMONUMENTATION**

FEB 27 1997

COMMISSION

Register of Deeds Stamp & File Number

- | | | | | |
|------------------------------------|---|-----------|-------------|------------|
| 1. Public Land Survey | T | <u>4N</u> | <u>R13E</u> | <u>A-2</u> |
| | T | _____ | _____ | _____ |
| | T | _____ | _____ | _____ |
| | T | _____ | _____ | _____ |
| 2. Property Controlling in Section | S | _____ | _____ | _____ |
| | S | _____ | _____ | _____ |
| 3. Miscellaneous Property in Sec. | S | _____ | _____ | _____ |
| | S | _____ | _____ | _____ |

4. Lot No. _____, Recorded Plat _____
 5. Private Claims _____

I, Huston K. Kennedy, in a field survey on April 22, 1996 do hereby state that under requirements of P.A. 74, Michigan P.A. of 1970, the corner points mentioned in lines 1 and 2 above were in conformance with regulations and rules therefore as required in the current manual of survey instructions of the United States Department of the Interior, Bureau of Land Management or by a decree of a Court of Law and/or that the corner points mentioned in lines 3, 4 and 5 above were in conformance with the rules of the Michigan Board of Land Surveyors or by a Decree of a Court of Law, established, re-established, monumented, recovered, found as expressed below:


NOTE: Not more than 2 corners, all in the same town and range, may be recorded on this certificate.

A	B	C	D	E	F	G	H	I	J	K	L	M
1												
2	6		5		4		3		2		1	
3												
4	7		8		9		10		11		12	
5												
6	18		17		16		15		14		13	
7												
8	19		20		21		22		23		24	
9												
10	30		29		28		27		26		25	
11												
12	31		32		33		34		35		36	
13												

A. Description of original monument and accessories and/or subsequent restoration:

1817-GLO Wampler, D.S.; Post not set
 No recorded Land Corner Recordation Certificates or Certificates of Survey

ACCEPTED BY THE MACOMB COUNTY SURVEY PEER GROUP AS THE OFFICIAL CORNER UNDER MICHIGAN PUBLIC ACT 345 OF 1990 AT A MEETING HELD ON

5-21-96

 WILLIAM E. SODERBERG, P.S., CHAIRMAN

B. Description of corner evidence found and/or method applied in restoring or reestablishing corner:

1996 Kennedy Surveying, Inc. - Kennedy, PS #17623 - I calculated the position of this corner as described in Clark on Surveying & Boundaries (Third Edition) by John S. Grimes, Section 398, Page 419 & 420 to recover the corner. This procedure uses a single proportion between the GLO distances to the measured distance between the Southwest corner to the Northwest corner of Section 6 (A-1 to A-3). This position for this corner is not accepted because the distance between M-3 to M-2 to M-1 is reversed this created a 310.86 feet stagger between M-2 to A-2. The average stagger along the line between Washington Township and Ray Township is 66.35 feet.


The corner was recovered by holding the distance between M-3 to M-2 as the GLO distance of 2706.25 feet as direct proportion. Therefrom I recovered the corner on the East line of Section 1 on a straight line between M-3 to M-2, 2650.25 feet North of M-3.

Field Measurements see back side of LCRC


C. Description of monument for corner and accessories established to perpetuate locating the position of the corner:

- A-2 I set a 3/4" x 24" Iron Rod w/2" diameter aluminum cap stamped "Macomb County Monument MI Act 345" #17623
 N07°W 30.38' Set PK & Remon Washer NW face 4" Thorn Apple
 Due West 2.50' Set PK & Remon Washer North face 6" Thorn Apple
 Due East 14.53' Set PK & Remon Washer North face 10" Elm
 S27°E 16.11' Set PK & Remon Washer SW face 4" Thorn Apple
 North 55.92 feet East 1/4 corner of Section 1, T4N, R12E, Washington Twp. (M-2)

The selected location is accepted by me and is generally accepted by Professional Surveyors as the best available evidence of the position of the original corner.

Signed by  _____
 Surveyor's Michigan License No. 17623

Date 12-6-96



FIELD MEASUREMENTS BETWEEN

A-2 to A-1 No GLO, 2745.45 Ft. (GPS-NEA)
A-3 to A-2 No GLO, 2704.91 Ft. (GPS-NEA)
A-2 to M-2 No GLO, 55.92 Ft. (MEA)
A-3 to M-3 GLO = 78 links or 51.48 Ft., 56.09 Ft. (GPS-NEA)
M-2 to M-1 GLO = 48.17 chains or 3179.22 Ft., 2689.53 Ft. (GPS-NEA)
M-2 to M-3 GLO = 40 chains or 2640.00 Ft., 2704.73 Ft. (GPS-NEA)

C0458172 LIBER:07298 PAGE:195 10:47A 01/02/1997
CARMELLA SABAUGH-MACOMB COUNTY, MI REG/DEEDS

SURVEY &
REMONUMENTATION

FEB 27 1997

COMMISSION