

LAND CORNER RECORDATION CERTIFICATE  
 Filing Requirement of Act 74, Mich. P.A. 1970

For corners in

LENOX TOWNSHIP  
 Located In: Corner Code #

MACOMB  
 (County)

- |                                    |   |             |
|------------------------------------|---|-------------|
| 1. Public Land Survey              | T <u>4</u> N R <u>14</u> E                | M-4         |
|                                    | T <u>    </u> R <u>    </u>               | <u>    </u> |
|                                    | T <u>    </u> R <u>    </u>               | <u>    </u> |
|                                    | T <u>    </u> R <u>    </u>               | <u>    </u> |
| 2. Property Controlling in Section | S <u>    </u> T <u>    </u> R <u>    </u> | <u>    </u> |
|                                    | S <u>    </u> T <u>    </u> R <u>    </u> | <u>    </u> |
| 3. Miscellaneous Property in Sec.  | S <u>    </u> T <u>    </u> R <u>    </u> | <u>    </u> |
|                                    | S <u>    </u> T <u>    </u> R <u>    </u> | <u>    </u> |

SURVEY &  
 REMONUMENTATION

MAR 15 1999

SECTION

Register of Deeds Stamp & File Number

4. Lot No. \_\_\_\_\_, Recorded Plat \_\_\_\_\_  
 5. Private Claims \_\_\_\_\_

I, ROBERT H. BIRKETT, in a field survey on JULY 8, 1998 do hereby certify that under requirements of P.A. 74, Michigan P.A. of 1970, the corner points mentioned in lines 1 and 2 above were in conformance with regulations and rules therefore as required in the current manual of survey instructions of the United States Department of the Interior, Bureau of Land Management or by a decree of a Court of Law and /or that the corner points mentioned in lines 3, 4 and 5 above were in conformance with the rules of the Michigan Board of Land Surveyors or by a Decree of a Court of Law; established, re-established, monumented, re-monumented, recovered, found as expressed below:

	A	B	C	D	E	F	G	H	I	J	K	L	M
1													
2	6		5		4		3		2		1		
3													
4	7		8		9		10		11		12		
5													
6	18		17		16		15		14		13		
7													
8	19		20		21		22		23		24		
9													
10	30		29		28		27		26		25		
11													
12	31		32		33		34		35		36		
13													


NOTE: Not more than 2 corners, all in the same town and range, may be recorded on this certificate.

A. Description of original monument and accessories and/or subsequent restoration:  
 SEE BACK

B. Description of corner evidence found and/or method applied in restoring or reestablishing corner:  
 M-4 FOUND 1" PIPE ON MONUMENT BOX @ CENTERLINE OF COUNTY LINE ROAD AT A DEPTH OF 0.8'.

DISTANCE BETWEEN M-4 RICHMOND TWP., MACOMB CNTY. & A-4 CASCO TWP., ST. CLAIR CNTY. (FND. 20.49')

- 1) 20.48'      3, 5) 20.50'      4) 20.53'      8) 20.4'
- 5) G.T.E. RISER BOX AZ. 334° 55.0'. (FND. 54.8')
- 7) ENE 64.65' TO PK & SCCRC TAG (N) 12" CHERRY. (FND. 64.80')
- 7) NW 55.40' TO SPIKE (SW) TEL. RISER POST. (FND. 55.40')
- 7) W 48.00' TO PK & SCCRC TAG (SE) 15" ASH. (FND. 47.90')


ACCEPTED BY THE MACOMB COUNTY SURVEY PEER GROUP AS THE OFFICIAL CORNER UNDER MICHIGAN PUBLIC ACT 345 OF 1990 AT A MEETING HELD ON 9/29/98  
  
 WILLIAM E. SODERBERG, P.S., CHAIRMAN


FIELD MEASUREMENTS      SEE BACK

C. Description of monument for corner and accessories established to perpetuate locating the position of the corner:  
 M-4 REPLACED 1" PIPE IN EXISTING MONUMENT BOX WITH A 3/4" X 24" RE-BAR WITH A 2" DIAMETER ALUMINUM CAP STAMPED "MACOMB COUNTY MONUMENT, MI ACT 345, #41094, M-4".

- AZ. 0° - 20.49' - FOUND 1" PIPE IN MONUMENT BOX, A-4, CASCO TOWNSHIP, ST. CLAIR COUNTY, T. 4 N., R. 15 E.
- AZ. 65° - 64.80' - FOUND P.K. NAIL WITH S.C.C.R.C. TAG IN NORTH FACE 12" CHERRY.
- AZ. 195° - 75.25' - FOUND P.K. NAIL WITH S.C.C.R.C. TAG IN EAST FACE G.T.E. POLE.
- AZ. 265° - 17.90' - FOUND P.K. NAIL WITH S.C.C.R.C. TAG IN SOUTHEAST FACE 15" ASH.
- AZ. 270° - 32.88' - FOUND 1/2" IRON #15405 (CCM).
- AZ. 330° - 55.21' - FOUND SPIKE IN SOUTHWEST FACE G.T.E. RISER POST.

THE SELECTED LOCATION IS ACCEPTED BY ME AND IS GENERALLY ACCEPTED BY PROFESSIONAL SURVEYORS AS THE BEST AVAILABLE EVIDENCE OF THE POSITION OF THIS CORNER.

91 ✓  
 Signed by   
 Surveyor's Michigan License No. 41094



A. Description of original monument and accessories and/or subsequent restoration:

FROM FRONT

M-4

1817, W. PRESTON, GLO, SET POST

- 1) 1972, G. JAMES #19835, 3/4" PIPE, L.C.R.C. L 1 (CORNERS), P. 572, S.C.C.R.
- 2) 1972, H. KOBS #14097, 3/4" PIPE, SURVEY L 2377, P. 893, M.C.R.
- 3) 1973, J. LANSKY #18659, 1" IRON PIPE, L.C.R.C.L1 (CORNERS), P. 867, S.C.C.R.
- 4) 1977, ST. CLAIR CO. RD. COM., 1-1/4" PIPE, FIELD NOTES.
- 5) 1983, J. NELSON #21273, 1" IRON IN MON. BOX, L.C.R.C. L 3547, P. 92, M.C.R.
- 6) 1985, S. BRUEN #23501, PIPE IN MON. BOX, UNRECORDED SKETCH OF SURVEY.-
- 7) 1995, ST. CLAIR CO. RD. COM., 1" PIPE IN MON. BOX, FIELD NOTES.
- 8) 1996, M. ROSSOW #24615, 3/4" PIPE, L.C.R.C. L 8 (CORNERS), P. 262.

SURVEY &  
REMONUMENTATION

MAR 15 1999

SECTION

FIELD MEASUREMENTS

M-4 TO M-3, GLO (1817) - 40 CHAINS (2640)

FROM FRONT

FIELD 2691.56  
M-4 TO M-5, GLO (1817) - 40 CHAINS (2640)

NO KNOWN RECORDED DISTANCE

KOBS (1972) - 2694.62'  
BRUEN (1985) - 2694.26'  
S.C.C.R.C. (1995) - 2694.55'  
LANSKY (UNKNOWN) - 2694.38'  
RE-MONUMENTATION (1998) - 2694.38'

C0863665 LIBER:08565 PAGE:908 09:45A 01/19/1999  
CARMELLA SABAUGH-MACOMB COUNTY, MI REG/DEEDS