

APR 8 1996


LAND CORNER RECORDATION CERTIFICATE  
Filing Requirement of Act 74, Mich. P.A. 1970

For corners in  
Manistee

COMMISSION

Located In: Corner Code #


1. Public Land Survey



2. Property Controlling in Section



3. Miscellaneous Property in Sec.



4. Lot No. \_\_\_\_\_, Recorded Plat \_\_\_\_\_

5. Private Claims \_\_\_\_\_

REGISTER'S OFFICE  
MANISTEE COUNTY

#93-271 AT 10:53A.M.

MAY - 7 1993

*Penny A. Pepera*  
REGISTER OF DEEDS

Register of Deeds Stamp & File Number

Norman C. Caldwell

September 92

I, \_\_\_\_\_, in a field survey on \_\_\_\_\_, 19 \_\_\_\_\_

do hereby certify that under requirements of P.A. 74, Michigan P.A. of 1970, the corner points mentioned in lines 1 and 2 above were in conformance with regulations and rules therefore as required in the current manual of survey instructions of the United States Department of the Interior, Bureau of Land Management or by a decree of a Court of Law and/or that the corner points mentioned in lines 3, 4 and 5 above were in conformance with the rules of the Michigan Board of Land Surveyors or by a Decree of a Court of Law; established, re-established, monumented, re-monumented, recovered, found as expressed below:

A	B	C	D	E	F	G	H	I	J	K	L	M
2	6	5	4	3	2	1						
3												
4	7	8	9	10	11	12						
5												
6	18	17	16	15	14	13						
7												
8	19	20	21	22	23	24						
9												
10	30	29	28	27	26	25						
11												
12	31	32	33	34	35	36						
13												

NOTE: Not more than 4 corners, all in the same town and range, may be recorded on this certificate.

A. Description of original monument and accessories and/or subsequent restoration:

J-1 Post placed by J. Brink, 1838  
10" P. Pine N29 1/2°E 12 lks. (7.92')  
10" P. Pine N27°W 18 lks. (11.88')

2-2 This position not established by original government survey.

B. Description of corner evidence found and/or method applied in restoring or reestablishing corner:

J-1 N 1/4 cor., Sec. 2, T21N-R13W


2-2

E 1/16 cor., Sec. 2, T21N-R13W & Sec. 35, T22N-R13W

County Surveyor's Record (copy of Minutes) by D. Skeels, Sept. 1908, Mon. not given  
N85°E 12' 12" Pitch Pine  
S79°W 19' 12" Pitch Pine

Survey by Clinton E. Cole, May 10, 1983  
Recorded in L.1, P. 775A  
Set 1/2" Iron Rod  
No Wits. given

Survey by Clinton E. Cole, May 10, 1983  
Recorded in L.1, P. 775A, L.84, P.3  
Set 1/2" Iron Rod (midway & on line)  
N8°E 13.47' 8" W. Oak  
S34°E 16.82' 8" W. Oak  
S83°W 16.14' 5" W. Pine



C. Description of monument for corner and accessories established to perpetuate locating the position of the corner:

J-1 N 1/4 cor., Sec. 2, T21N-R13W

2-2 E 1/16 cor., Sec. 2, T21N-R13W & Sec. 35, T22N-R13W

Find. 1/2" bar w/cap per L.1, P. 775A and L.84, P.3, replaced with 2" iron pipe w/brass cap and is accepted as a careful and faithful reestablishment of the position of the original corner.

N05°W 13.46' 8" W. Oak (R)  
N80°E 9.70' 8" W. Pine  
S30°E 16.82' 10" W. Oak (R)  
N75°W 68.69' 12" B. Oak  
N19°W 115.93' 3/4" Pipe #12018  
West 1.0' Carsonite Witness Post

Find. 1/2" iron rod w/cap by Clinton E. Cole, per Liber 1, page 775A, replaced with 5/8" iron with alum. cap. This position not established by the original government survey. This monument is accepted as a careful and faithful determination of the position of the corner.

S09°W 35.54' 16" W. Oak  
N25°W 28.71' 8" W. Pine  
N87°W 7.71' 7" W. Pine  
N71°E 16.32' 4" W. Pine  
East 1.0' Carsonite Witness Post

Corner \_\_\_\_\_  
County Peer Group published in P.A. 123 of 1915, as amended by P.A. \_\_\_\_\_ of 1930, as amended. Date of Publication \_\_\_\_\_ APRIL 8, 1993

*Norman C. Caldwell*

Signed by \_\_\_\_\_

Date \_\_\_\_\_

12 JAN 93

Surveyor's Michigan License No. \_\_\_\_\_

12018