

**LAND CORNER RECORDATION CERTIFICATE**  
**Filing Requirement of Act 74, Mich. P.A. 1970**

For corners in:

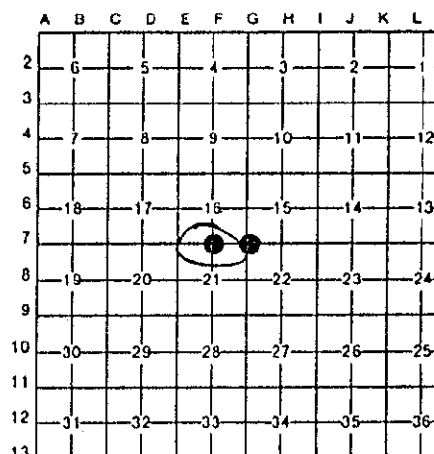
<u>MANISTEE</u> (County)	Located In:	Corner Code #
1. Public Land Survey	T <u>22N</u> R <u>13W</u>	<u>F-7</u> G-7
	T _____ R _____	_____
	T _____ R _____	_____
	T _____ R _____	_____
2. Property Controlling in Section:	S _____ T _____ R _____	_____
	S _____ T _____ R _____	_____
3. Miscellaneous Property in Sec.	S _____ T _____ R _____	_____
	S _____ T _____ R _____	_____

REGISTER'S OFFICE  
 MANISTEE COUNTY  
 # 93-578 AT 4:47 p  
**OCT 5 1993**  
*Henry A. Papp*  
 REGISTER OF DEEDS

Register of Deeds Stamp & File Number

4. Lot No. \_\_\_\_\_, Recorded Plat \_\_\_\_\_  
 5. Private Claims \_\_\_\_\_

I, Norman C. Caldwell, in a field survey on \_\_\_\_\_ November \_\_\_\_\_, 19 91, do hereby certify that under requirements of P.A. 74, Michigan P.A. of 1970, the corner points mentioned in lines 1 and 2 above were in conformance with regulations and rules therefore as required in the current manual of survey instructions of the United States Department of the Interior, Bureau of Land Management or by a decree of a Court of Law and/or that the corner points mentioned in lines 3, 4 and 5 above were in conformance with the rules of the Michigan Board of Land Surveyors or by a Decree of a Court of Law; established, re-established, monumented, re-monumented, recovered, found as expressed below:



**NOTE: Not more than 4 corners, all in the same town and range, may be recorded on this certificate.**



**A. Description of original monument and accessories and/or subsequent restoration:**

<u>F-7</u> <u>1/4 cor., Sec. 16 &amp; 21</u>	G-7 <u>Sec. cor., 15, 16, 21 &amp; 22</u>
Post placed by John Brink in 1839 subdivision survey. N04°E 24 lks. (15.8') 14" Yellow Pine S69°W 26 lks. (17.2') 14" Yellow Pine	Post placed by John Brink in 1839 subdivision survey. N38°E 45 lks. (29.7') 21" White Pine N05°W 76 lks. (50.2') 12" White Oak

**B. Description of corner evidence found and/or method applied in restoring or reestablishing corner:**

<u>F-7</u> <u>1/4 cor., Sec. 16 &amp; 21</u>	G-7 <u>Sec. cor., 15, 16, 21 &amp; 22</u>
Found 3/4" iron pipe placed by Blass in 1969 N06°E 73.2' 14" Maple S02°W 32.2' 18" Pine S72°W 8.3' 14" White Oak Liber 1, page 18, 1971, (Cole)	Found 1" x 30" iron placed by Fargo in 1909 N13°W 09 lks. ( 5.94') 8" Black Oak S24°W 31 lks. (20.46') 6" Black Oak Found disturbed iron rod N13°W 5.94' 24" Oak stump

16 SEPT 93  
*Norman C. Caldwell*



**C. Description of monument for corner and accessories established to perpetuate locating the position of the corner:**

<u>F-7</u> <u>1/4 cor., Sec. 16 &amp; 21, T22N-R13W</u>	G-7 <u>Sec. cor., 15, 16, 21 &amp; 22, T22N-R13W</u>
Found 3/4" iron pipe per Liber 1, page 18 (Cole, 1971) and placed 5" x 36" conc. monument and is accepted as the best available evidence of the position of the original corner. N65°E 12.75' 6" Maple S02°W 32.58' 18" Pine (R) S80°W 25.91' 6" Maple N0°E 38.68' 6" Maple	Found 3/4" x 30" Fargo iron lying on the ground and old sign post w/tag S30°E, 2.5'± and placed 2 1/2" x 30" stainless steel monument and is accepted as the best available evidence of the position of the original corner. N16°E 15.72' 6" Maple S75°E 18.98' 8" Maple S0°E 3.10' 8" Maple S50°W 21.73' 10" Oak

Signed by *Norman C. Caldwell* Date 9 JAN. 1992

Surveyor's Michigan License No. 12018  
 Corner F-7 16-7 ratified by the Manistee County Peer Group pursuant to P.A. 123 of 1915, as amended by P.A. 345 of 1989 as amended. Date of Peer Ratification 5 MAY 1993