

**LAND CORNER RECORDATION CERTIFICATE**  
**Filing Requirement of Act 74, Mich. P.A. 1970**

For corners in

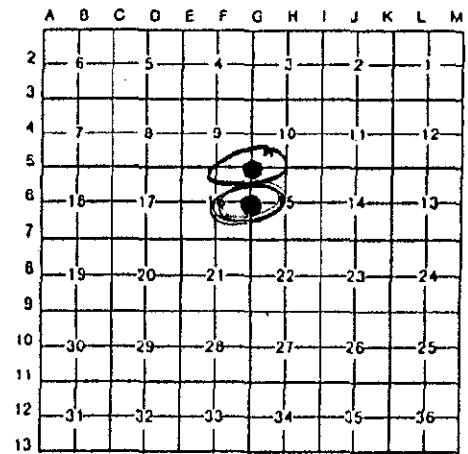
<u>MANISTEE</u> (County)	Located In:	Corner Code =#
1. Public Land Survey	T 22N R 13W	G-5 G-6
	T _____ R _____	_____
	T _____ R _____	_____
2. Property Controlling in Section	S _____ T _____ R _____	_____
	S _____ T _____ R _____	_____
3. Miscellaneous Property in Sec.	S _____ T _____ R _____	_____
	S _____ T _____ R _____	_____
4. Lot No. _____, Recorded Plat _____		
5. Private Claims _____		

REGISTER'S OFFICE  
 MANISTEE COUNTY  
 #93-579 AT 4:49 PM.  
**OCT 5 1993**  
*Penny A. Parva*  
 REGISTER OF DEEDS

Register of Deeds Stamp & File Number

I, Norman C. Caldwell, in a field survey on November, 19 91, do hereby certify that under requirements of P.A. 74, Michigan P.A. of 1970, the corner points mentioned in lines 1 and 2 above were in conformance with regulations and rules therefore as required in the current manual of survey instructions of the United States Department of the Interior, Bureau of Land Management or by a decree of a Court of Law and/or that the corner points mentioned in lines 3, 4 and 5 above were in conformance with the rules of the Michigan Board of Land Surveyors or by a Decree of a Court of Law, established, re-established, monumented, re-monumented, recovered, found as expressed below:

**NOTE:** Not more than 4 corners, all in the same town and range, may be recorded on this certificate.



**A. Description of original monument and accessories and/or subsequent restoration:**

G-5 Sec. cor., 9, 10, 15 & 16

Post placed by John Brink in 1839 subdivision survey.  
 S31°W 40 lks. (26.4') 12" Beech  
 N43°W 20 lks. (13.2') 10" Beech

G-6 1/4 cor., Sec. 15 & 16

Post placed by John Brink in 1839 subdivision survey.  
 N55°W 31 lks. (20.5') 10" White Pine  
 N40°E 07 lks. (4.6') 16" White Pine

**B. Description of corner evidence found and/or method applied in restoring or reestablishing corner:**



G-5 Sec. cor., 9, 10, 15 & 16

Post found by Fargo in 1909  
 S57°E 25 1/4 lks. (16.0') 16" White Pine  
 N41°W 7 3/4 lks. (49.2') 18" White Pine  
 and placed Fargo monument  
 found 3/4" iron pipe and limestone under  
 in 1976 by Barnett #16923  
 S60°E 46.14' 36" White Oak  
 N26°E 62.20' 8" White Oak  
 S74°W 23.73' 6" Maple

G-6 1/4 cor., Sec. 15 & 16

U.S. witnesses found by Fargo in 1909.  
 Reestablished cor. and placed Fargo monument.  
 Clinton Cole #17615 placed 1 1/2" pipe in Fargo monument hole.  
 S79°E 22.73' 8" White Oak  
 S32°E 27.31' 6" Maple  
 S79°W 23.62' 8" Maple  
 L.B. #12018, page 717

*16 SEPT 93*  
*Norman C. Caldwell*



**C. Description of monument for corner and accessories established to perpetuate locating the position of the corner:**

G-5 Sec. cor., 9, 10, 15 & 16, T22N-R13W

Found 3/4" pipe & N.F. post near corner and placed 2 1/2" x 30" stainless steel monument and is accepted as a careful and faithful perpetuation of the position of the original corner.

S60°E 46.14' 36" W. Oak (R)  
 S35°W 29.07' 10" Poplar  
 S74°W 24.35' 12" Maple (R)  
 N32°E 38.69' 8" Maple  
 South 380'± CL 2 track E-W  
 North 2.0' Carsonite Witness Post

G-6 1/4 cor., Sec. 15 & 16, T22N-R13W

Found 1 1/2" x 32" pipe Fargo Iron, line in bottom on side bank and placed 2 1/2" x 30" stainless steel monument and is accepted as a careful and faithful perpetuation of the position of the original corner.

S32°E 27.40' 8" Maple (R)  
 S79°E 22.80' 10" W. Oak (R)  
 S79°W 23.65' 8" Maple (R)  
 N60°E 14.42' 8" Maple  
 North 50.0'± 2 track trail  
 North 0.60' Carsonite Witness Post

Signed by *Norman C. Caldwell*

Date 9 JAN. 1992

Surveyor's Michigan License No. 12018

Corner G-5 G-6 ratified by the Manistee County Peer Group pursuant to P.A. 123 of 1990, amended by P.A. 345 of 1990.