

# LAND CORNER RECORDATION CERTIFICATE

## FILING REQUIREMENT OF ACT 74, MICH. P.A.1970

FOR CORNERS OF --:	LOCATED IN--:	CORNER CODE NUMBER
1. PUBLIC LAND SURVEY _____	22N N. 14W T. _____ S., R. _____ E. W.	G13
2. PROPERTY CONTROLLING IN SECTION _____	N. _____ T. _____ S., R. _____ E. W.	_____
3. MISCELLANEOUS PROPERTY IN SECTION _____	N. _____ T. _____ S., R. _____ E. W.	_____
4. LOT NO. _____, RECORDED PLAT _____		
5. PRIVATE CLAIMS _____		

**REGISTER'S OFFICE**  
**MANISTEE COUNTY**  
 # 95-240 AT 11:10A.  
**JUN 22 1995**  
*Barbara A. Peoria*  
**REGISTER OF DEEDS**

REGISTER OF DEEDS STAMP AND FILING NUMBER

I, Patrick R. Leemon do hereby certify that under requirements of P.A. 74, Michigan P.A. of 1970, the corner points mentioned in lines 1 and 2 above (identified with circles on index code diagram—over) were, in a field survey on April, 20 1995, established, re-established, monumented, re-monumented, recovered or restored as expressed below and in conformance with regulations and rules therefore as required in the current manual of survey instructions of the United States Department of the Interior, Bureau of Land Management or by a decree of a court of law. Furthermore, that the corner points mentioned in lines 3, 4 and 5 above were, in a field survey on \_\_\_\_\_ 19\_\_\_\_, found, recovered, restored, established or re-established as expressed below and in conformance with the rules of the Michigan State Board of Registration for Land Surveyors or, by a Decree of a Court of law:

- A. Description of original monument and accessories and/or subsequent restoration:  
**Section Corner common to Sec's. 33 & 34 of T22N R14W and Sec's. 3 & 4 of T21N R14W**
- 1839 GLO survey by John Brink Set wood post, (1) B.Ash 11 N46E 38 links, (2) B.Ash 13 N28W 37 links
  - 1909 survey by Fargo Eng. Co. Found GLO post and witness (1). Set a 1"x34" iron pipe, (3) Cedar stp. 14 N23-30W 15 links, (4) Elm 12 N12E 35 links, (5) Lynn 15 S67W 23 links.
  - 1975 survey by Duane Ankrom #21265 Found the Fargo pipe and one witness, (6) Cedar 10 N54W 27.5 ft., (7) Cedar 4 S53E 17.32 ft., (8) Tamarack 8 N49E 19.03 ft.
  - 1980 survey by Glenn Fauser #18657 for Consumers Power Co. Found the Fargo iron and witnesses 6 through 8.

B. Description of corner evidence found and/or method applied in restoring or re-establishing corner:  
 On June 29, 1993 I found the Fargo iron. Witnesses 1 and 2 are gone. Witness 3 is almost gone, witness 4 is a rotted stump and witness 5 is gone and replaced with a Lynn clump of trees. Witnesses 6 through 8 are in good condition. This monument is accepted as a careful and faithful perpetuation of the position of the original corner.

C. Description of monument for corner and accessories established to perpetuate locating the position of the corner:  
**Section Corner common to Sec's. 33 & 34 of T22N R14W and Sec's. 3 & 4 of T21N R14W**  
 I replaced the 1"x34" iron pipe with a 5/8" x 48" rebar with aluminum cap. I laid the Fargo pipe horizontally in the muck on the north side of my monument.  
 B.Ash 14 N45E 19.19 feet  
 Y.Birch 7 S80E 15.41 feet  
 American Elm 14 S12W 42.29 feet  
 B.Ash 12 N45W 11.67 feet  
 Fiberglass Post North 0.8 feet

Corner G-13 ratified by the Manistee County Peer Group according to the county plan adopted pursuant to P.A. 345 of 1990, as amended, (being the State Survey and Remonument Act, MCL 54.261 et. seq.). Date of Peer Review: MAY 2 1995


SIGNED BY Patrick R. Leemon DATE May 30, 1995

SURVEYOR'S MICHIGAN REGISTRATION NO. 31595

FOR STATE AND UNITED STATES AGENCIES:

SIGNED BY \_\_\_\_\_ DATE \_\_\_\_\_  
CHIEF OF SURVEY PARTY

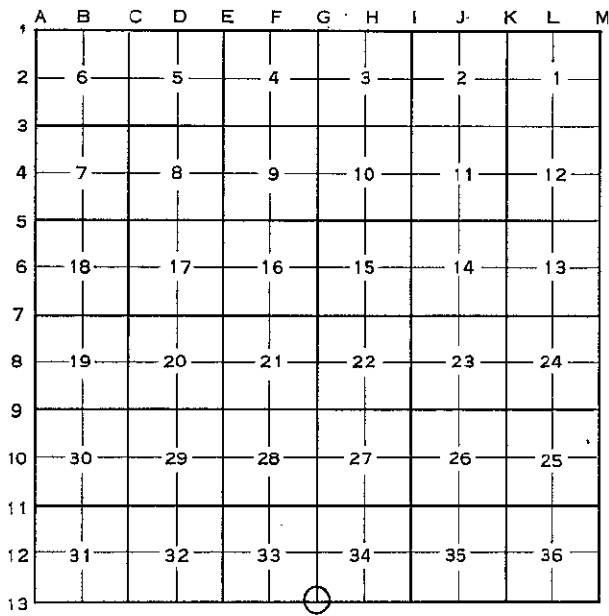
APPROVED AND SIGNED BY \_\_\_\_\_ DATE \_\_\_\_\_  
MICHIGAN REGISTERED LAND SURVEYOR



SURVEYOR'S MICHIGAN REGISTRATION NO. \_\_\_\_\_

**CORNER NUMBERING CODE DIAGRAMS FOR IDENTIFYING LAND CORNER RECORDATIONS AND INDEXING**

FOR PUBLIC LAND SURVEY CORNERS IN THE  
T. \_\_\_\_\_, R. \_\_\_\_\_ (MENTIONED OVER)



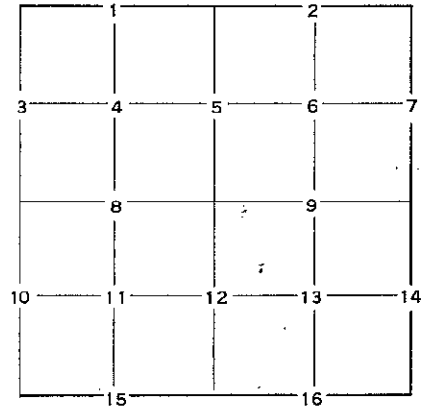
Apply letter prefix for corner points encircled above for identifying corner recordation numbers over.

**REGISTER'S OFFICE**  
**MANISTEE COUNTY**  
# 95-240 AT 11:10 A.M.

**JUN 22 1995**

*Romy A. Resero*  
**REGISTER OF DEEDS**

FOR PROPERTY CONTROLLING AND MISC.  
PROPERTY CORNERS WITHIN THE SECTION  
(MENTIONED OVER AND EXCLUDE LOT CORNER)



1. Above coded numbers are positioned on 1/16 fractional lines of the section.
2. Township corner code numbers shall be applied to corners of above typical section not numbered.
3. Miscellaneous property corners within a section, located at points other than numbered above, shall be referenced to at least two of above corner code numbers.
4. Private claim corners to be tied to rectangular land corners if possible - sketch required below.

**EXPLANATORY SKETCH IF NECESSARY -- BELOW**