


# SURVEY & REMONUMENTATION

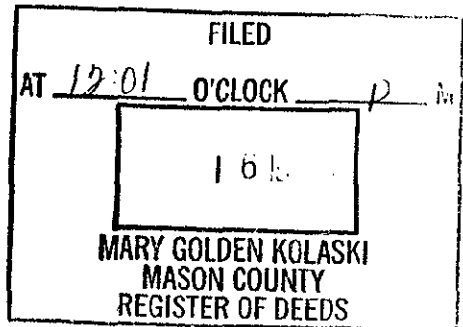
SEP 30 1993

COMMISSION

## LAND CORNER RECORDATION CERTIFICATE Filing Requirement of Act 74, Mich. P.A. 1970

For corners in

MASON	Located In:	Corner Code ##	
(County)			
1. Public Land Survey	T <u>17N</u> R <u>15W</u>	<u>K-5</u>	
	T _____ R _____	_____	_____
	T _____ R _____	_____	_____
	T _____ R _____	_____	_____
2. Property Controlling in Section	S _____ T _____ R _____	_____	_____
	S _____ T _____ R _____	_____	_____
3. Miscellaneous Property in Sec.	S _____ T _____ R _____	_____	_____
	S _____ T _____ R _____	_____	_____



Register of Deeds Stamp & File Number

4. Lot No. \_\_\_\_\_, Recorded Plat \_\_\_\_\_

5. Private Claims \_\_\_\_\_

	A	B	C	D	E	F	G	H	I	J	K	L	M
2	6	5	4	3	2	1							
3													
4	7	8	9	10	11	12							
5													
6	18	17	16	15	14	13							
7													
8	19	20	21	22	23	24							
9													
10	30	29	28	27	26	25							
11													
12	31	32	33	34	35	36							
13													

I, Sammy S. Barnett, in a field survey on AUGUST, 1993, do hereby certify that under requirements of P.A. 74, Michigan P.A. of 1970, the corner points mentioned in lines 1 and 2 above were in conformance with regulations and rules therefore as required in the current manual of survey instructions of the United States Department of the Interior, Bureau of Land Management or by a decree of a Court of Law and/or that the corner points mentioned in lines 3, 4 and 5 above were in conformance with the rules of the Michigan Board of Land Surveyors or by a Decree of a Court of Law; established, re-established, monumented, re-monumented, recovered, found as expressed below:


**NOTE: Not more than 4 corners, all in the same town and range, may be recorded on this certificate.**

**A. Description of original monument and accessories and/or subsequent restoration:**

<p><u>K-5</u> <u>Section corner, Sec's., 11, 12, 13 &amp; 14</u>      <u>L-5</u> <u>1/4 corner, Sec's., 12 &amp; 13</u></p> <p>Post placed by John Hodgeson in October, 1838 Subdivision survey. S 84° E 21ks. (13.86') 4" Sugar S 61° W 141ks. (9.24') 12" Elm R. O. Towns found Iron in March 1902 survey. No References</p>	<p>Post placed by John Hodgeson in 1838 Subdivision survey N 66° E 181ks. (11.88') 6" Lynnwood S 36° W 411ks. (27.06) 6" Beech</p>
--	--

**B. Description of corner evidence found and/or method applied in restoring or reestablishing corner:**

<p><u>K-5</u> <u>Section corner, Sec's., 11, 12, 13 &amp; 14</u></p> <p>Sam Barnett found Spike, during a survey for John Kistler &amp; Ass. in October, 1972. S 09° W 19.93' "X" on top, in center of NW corner of bridge N 44° W 38.00' Tele. phone pole</p>	<p><u>L-5</u> <u>1/4 corner, Sec's., 12 &amp; 13</u></p> <p>R. O. Towns found Stone in March 1902 survey. Sam Barnett found 1 1/2" Iron Pipe, Set 1/2" Iron Pipe, in October, 1972 survey. S 04° E 33.81' 6" Ash N 65° E 66.98' Power Pole</p>
--	--



**C. Description of monument for corner and accessories established to perpetuate locating the position of the corner:**

<p><u>K-5</u> <u>Section corner, Sec's., 11, 12, 13 &amp; 14</u></p> <p>Found 5/8" Iron rod, replaced with 5/8" X 24" re-rod with 2 1/2" alum. cap, and is accepted as the best available evidence of the position of the original corner. N 63° E 75.35' Power Pole #293 S 48° E 94.25' Power Pole #145I S 32° W 117.70' NE cor. of Old Schoolhouse N 40° W 38.22' Fence corner Post</p>	<p><u>L-5</u> <u>1/4 corner, Sec's., 12 &amp; 13</u></p> <p>Found 1/2" Iron Pipe set by S. Barnett replaced with 5/8" re-rod by 24" in length, with 2 1/2" alum. cap., and is accepted as the best available evidence of the position of the original corner. N 74° E 120.53' Power Pole #1292 S 04° E 34.10' 10" Black Ash N 27° W 122.92' 7" Elm N 20° W 133.70' 20" White Oak</p>
---	--

Signed by Sammy S. Barnett Date 8/24/93

Surveyor's Michigan License No. 16923 Peer Group Reviewed and Approved Date: 9-9-93

Kenneth L. Ross  
Mason County Surveyor