

**SURVEY &
REMONUMENTATION**

MAR 08 1994

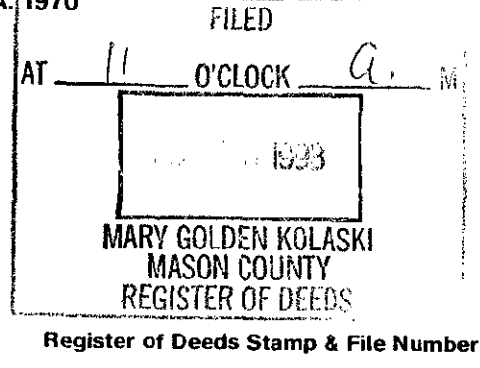
COMMISSION

LAND CORNER RECORDATION CERTIFICATE
Filing Requirement of Act 74, Mich. P.A. 1970

For corners in
Mason
(County)

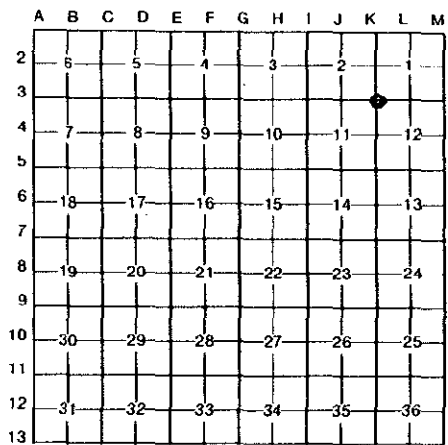
Located In: Corner Code #

- | | | |
|------------------------------------|---------------------------|------------|
| 1. Public Land Survey | T <u>17N</u> R <u>16W</u> | <u>K-3</u> |
| | T ___ R ___ | _____ |
| | T ___ R ___ | _____ |
| | T ___ R ___ | _____ |
| 2. Property Controlling in Section | S ___ T ___ R ___ | _____ |
| | S ___ T ___ R ___ | _____ |
| 3. Miscellaneous Property in Sec. | S ___ T ___ R ___ | _____ |
| | S ___ T ___ R ___ | _____ |



4. Lot No. _____, Recorded Plat _____
5. Private Claims _____

I, Richard Hays, in a field survey on October 28, 19 93, do hereby certify that under requirements of P.A. 74, Michigan P.A. of 1970, the corner points mentioned in lines 1 and 2 above were in conformance with regulations and rules therefore as required in the current manual of survey instructions of the United States Department of the Interior, Bureau of Land Management or by a decree of a Court of Law and/or that the corner points mentioned in lines 3, 4 and 5 above were in conformance with the rules of the Michigan Board of Land Surveyors or by a Decree of a Court of Law, established, re-established, monumented, re-monumented, recovered, found as expressed below:



NOTE: Not more than 4 corners, all in the same town and range, may be recorded on this certificate.

A. Description of original monument and accessories and/or subsequent restoration:


K-3 SECTION CORNER COMMON TO SECTIONS 1,2,11 & 12
1838 G.L.O. Set Post 1989 J. Randolph Hepworth Found 1/2"
14" W. Oak S-79°-W 39 Links Pipe at old fence lines (West & South)
12" Pine N-61°-E 27 Links (L.C.R.C. liber 3, Page 33)
16" R. Pine 22° Az 21.55'
12" W. Pine 312° Az 30.24'
6" W. Oak 171° Az 15.74'
6" W. Pine 112° Az 39.64'

B. Description of corner evidence found and/or method applied in restoring or reestablishing corner:

K-3 SECTION CORNER COMMON TO SECTIONS 1,2,11 & 12
1993 Found 1/2" Iron Pipe and Witnesses of J. Randolph Hepworth
(L.C.R.C. Liber 3, Page 33.)
16" R. Pine N-24°-E 21.55'
14" W. Pine N-45°-W 30.25'
7" W. Pine S-68°-E 39.64'
7" W. Oak S-08°-E 15.78'

C. Description of monument for corner and accessories established to perpetuate locating the position of the corner:

K-3 SECTION CORNER COMMON TO SECTIONS 1,2,11 & 12
Replaced 1/2" Iron Pipe with Mason County Monument with 5/8" Re-Rod with Cap Stamped to identify Corner. This Monument is accepted as the best available evidence of the position of the Corner.
14" W. Oak N-45°-W 30.25'
16" R. Oak N-24°-E 21.55'
7" W. Pine S-68°-E 39.64'
7" W. Oak S-08°-E 15.78'



11' East of Two Track, Old fence line running South & West from the Corner
Signed by Richard Hays Peer Group Review Date November 2, 1993
Surveyor's Michigan License No. 25847 Date: 11-2-93