
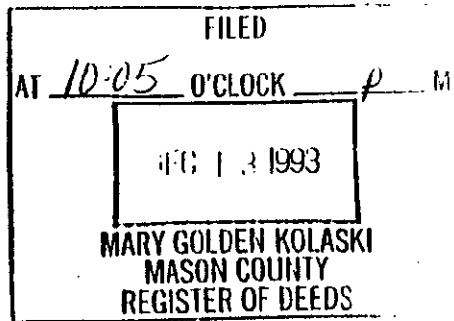


LAND CORNER RECORDATION CERTIFICATE
Filing Requirement of Act 74, Mich. P.A. 1970

For corners in

- | | | |
|------------------------------------|--|---|
| MASON | Located In: | Corner Code // |
| (County) | | |
| 1. Public Land Survey | T 17N R 17W
T 17N R 17W
T R
T R |  |
| 2. Property Controlling in Section | S T R
S T R | |
| 3. Miscellaneous Property in Sec. | S T R
S T R | |
| 4. Lot No. , Recorded Plat | | |
| 5. Private Claims | | |



Register of Deeds Stamp & File Number

	A	B	C	D	E	F	G	H	I	J	K	L	M
2	6		5		4		3		2				
3													
4	7		8		9		10		11				12
5													
6	18		17		16		15		14				13
7													
8	19		20		21		22		23				24
9													
10	30		29		28		27		26				25
11													
12	31		32		33		34		35				10
13													

I, John Schulke, in a field survey on Sept. 20th, 1993, do hereby certify that under requirements of P.A. 74, Michigan P.A. of 1970, the corner points mentioned in lines 1 and 2 above were in conformance with regulations and rules therefore as required in the current manual of survey instructions of the United States Department of the Interior, Bureau of Land Management or by a decree of a Court of Law and/or that the corner points mentioned in lines 3, 4 and 5 above were in conformance with the rules of the Michigan Board of Land Surveyors or by a Decree of a Court of Law; established, re-established, monumented, re-monumented, recovered, found as expressed below.

NOTE: Not more than 4 corners, all in the same town and range, may be recorded on this certificate.

A. Description of original monument and accessories and/or subsequent restoration.

K-3 Original survey established in 1838 by Hogenson. Set a wooden post with the following references:
Bearing trees: Hemlock 18" N58°W 18 lks.
Hemlock 10" S67°E 20 lks.
Stream 1.91 chains West 30 lks. wide.
Stream 3.0 chains South 30 lks. wide.

K-4 Original survey established in 1838 by Hogenson. Set a wooden post with the following references:
Bearing trees: Sug. Maple 8" S40°E 25 lks.
Sug. Maple 6" N65°W 10 lks.

In 1888, W.E. Metcalf (Deputy Co. Surveyor) restored corner by proportionate measurement and set a long round stoned on top of a broken stone (see Mason Co. Surveyor Record Book 1, page 204 in the Mason Co. Register of Deed's Office).

In 1888, W.E. Metcalf (Deputy Co. Surveyor) set a cedar fence post by testimony (see Mason Co. Surveyor Record Book 1, page 204 in the Mason Co. Register of Deed's Office).

B. Description of corner evidence found and/or method applied in restoring or reestablishing corner:

K-3 Found 1/2" dia. X 24" rered in center line of Kinney road. Deep cut below natural surface for road at the corner. Culvert West 189 feet stream flows North. A wood fence corner bears S5°W a distance of 34 feet. An ancient fence running South bears East a distance of 2 feet from the existing fence. A stream South 198 feet. Accepted position of the recovered rered as the best available evidence of the perpetuated location of the original corner.


K-4 Found broken stoned flush to ground surface with a long round stone underneath. The corner located at the West end of a two-track road, not in use. Ancient fences running South and West from corner. Accepted position of stones set by Metcalf as the legal and proper reestablishment of the original corner. Northeast corner of Section 11 bears N0°20'04"W a distance of 2583.14 feet. Southeast corner of Section 11 bears S0°12'00"E a distance of 2597.62 feet.

C. Description of monument for corner and accessories established to perpetuate locating the position of the corner:

K-3 Sept. 20th, 1993, replaced rered with 5/8" dia. 2 1/2" rered with an aluminum County cap stamped to identify the corner. Monument set 1 foot below the surface of a road with the following blazed and scribed bearing trees:
Twin Blk. Cherry 18" N69°E 66.92 ft.
Blk. Cherry (clump) 6" S14°W 26.40 ft.
Sug. Maple 5" S44°E 31.93 ft.
Sug. Maple (clump & not scribed) 5" S37°W 33.96 ft.

K-4 Sept. 20th, 1993, replaced stones with 5/8" dia. X 36" rered with an aluminum County cap stamped to identify the corner. Monument 1 foot below the surface with stones placed around it. Set a steel fence post Southwest 0.3 feet. The following blazed and scribed bearing trees:
Locust 4" N77°E 21.09 ft.
Twin Ash 20" S55°E 54.09 ft.
Locust 6" S01°E 17.27 ft.
Locust 8" S86°W 46.22 ft.

Signed by *John C. Schulke*
Surveyor's Michigan License No. RLS-30894



Date Dec 12, 1993

Record Approved by Michigan State Board of Land Surveyors, Jan 28 1971
and Approved
REVISOR MAY 14 1975
REVISOR JAN 1981

Date: 12-7-93
Robert J. Law
Mason County Surveyor