

SURVEY & REMONUMENTATION

DEC 18 1995

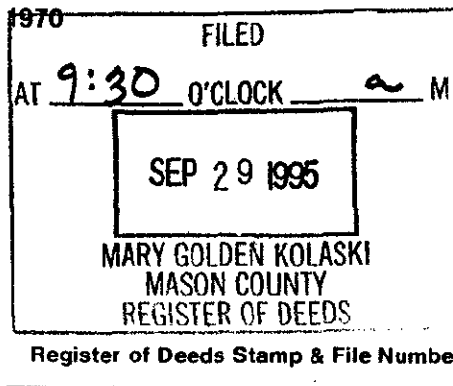
COMMISSION

LAND CORNER RECORDATION CERTIFICATE

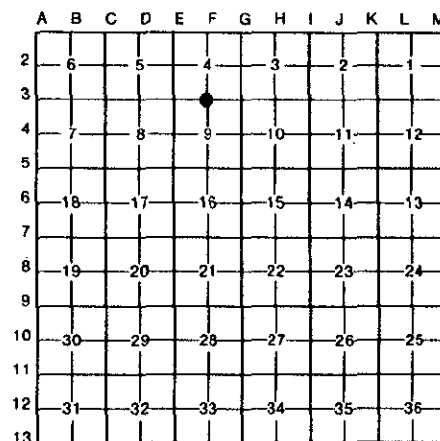
Filing Requirement of Act 74, Mich. P.A. 1970

For corners in

MASON (County)	Located In:	Corner Code #
1. Public Land Survey	T 18N R 17W	F-3
	T _____ R _____	_____
	T _____ R _____	_____
	T _____ R _____	_____
2. Property Controlling in Section	S _____ T _____ R _____	_____
	S _____ T _____ R _____	_____
3. Miscellaneous Property in Sec.	S _____ T _____ R _____	_____
	S _____ T _____ R _____	_____



4. Lot No. _____, Recorded Plat _____
 5. Private Claims _____



I, Sammy S. Barnett, in a field survey on September 15, 1995, do hereby certify that under requirements of P.A. 74, Michigan P.A. of 1970, the corner points mentioned in lines 1 and 2 above were in conformance with regulations and rules therefore as required in the current manual of survey instructions of the United States Department of the Interior, Bureau of Land Management or by a decree of a Court of Law and/or that the corner points mentioned in lines 3, 4 and 5 above were in conformance with the rules of the Michigan Board of Land Surveyors or by a Decree of a Court of Law; established, re-established, monumented, re-monumented, recovered, found as expressed below:

NOTE: Not more than 4 corners, all in the same town and range, may be recorded on this certificate.

A. Description of original monument and accessories and/or subsequent restoration:

F-3 1/4 Corner for Sections 4 and 9, T18N, R17W

1838, Sylvester Sibley, DS, G.L.O.
 Set Wood Post
 #1 Hemlock 14" S15°W 271k.(17.82*)
 #2 Hemlock 12" N09°E 121k.(7.92')

1968, M.C.R.C.
 Identified as a 3/4" Iron & Wood Post
 #3 Power Pole North 44.45'
 #4 T. Marker SE 32.85'
 #5 Power Pole SW 81.75'

1973 & 1978, Ken Ross, MCS
 Set 1" Iron Pipe, over existing PK nail
 #7 Power Pole North 44.44'
 #8 Power Pole SW 80.30'
 #9 Buried Cable Post SE 33.52'

1882, C.E. Mitchell, MCS
 Found G.L.O. witnesses tree monument not given

B. Description of corner evidence found and/or method applied in restoring or reestablishing corner:

F-3 1/4 Corner for Sections 4 and 9, T18N, R17W

ON September 15, 1995, I found a 1" Iron Pipe inside a road monument box, at the center-line of Hansen Road. I found no other evidence to dispute this location for the corner.

Condition of Recorded witnesses is; #1 Gone #2 Gone #3 Pole has been replaced #4 Gone #5 Found in good cond. #7 Same as 3 #8 Same as 5 #9 Same as 4

C. Description of monument for corner and accessories established to perpetuate locating the position of the corner:

F-3 1/4 Corner for Sections 4 and 9, T18N, R17W


I replaced the 1" Iron Pipe with a 5/8" Re-rod, 24" long, with an aluminum cap(2 1/2" in dai.), stamped MASON COUNTY MONUMENT, I placed the monument inside exiting road monument box, and is accepted as a careful and faithful reestablishment of the position of the original corner.

OBT #5 Power Pole S 70° W 81.15'(Set PK nail in SE side of Pole)
 Power Pole North 40.38' (60d spike in East side of Pole)
 Fence Corner Post S 22° E 55.00'
 SW corner of House foundation N 32° E 69.14'

Signed by Sammy S. Barnett
 Surveyor's Michigan License No. 16923

Date 9-28-95

Peer Group Reviewed and Approved
 Date: 9-28-95
Kenneth L. Ross
 Mason County Surveyor



FORM APPROVED BY MICHIGAN STATE BOARD OF LAND SURVEYORS, JAN. 28, 1971
 REVISED MAY 14, 1975
 REVISED JAN., 1983