


**FEB 08 2000**

**LAND CORNER RECORDATION CERTIFICATE**

**SECTION**

Filing Requirement of Act 74, Mich. P.A. 1970



For corners In: Located In: Corner Code #  
Mason County

- 1. Public Land Survey T 19N R 15W J-13
- T R
- T R
- T R
- 2. Property Controlling S T R
- in Section S T R
- 3. Miscellaneous S T R
- Property in Sec. S T R
- 4. Lot No. \_\_\_\_\_, Recorded Plat \_\_\_\_\_
- 5. Private Claims \_\_\_\_\_

	A	B	C	D	E	F	G	H	I	J	K	L	M
1													
2	6	5	4	3	2	1							
3													
4	7	8	9	10	11	12							
5													
6	18	17	16	15	14	13							
7													
8	19	20	21	22	23	24							
9													
10	30	29	28	27	26	25							
11													
12	31	32	33	34	35	36							
13													

I, Kenneth L. Ross, in a field survey on June 5, 1999, Do hereby certify that under requirements of P.A. 74, Michigan P.A. of 1970, the corner points mentioned in lines 1 and 2 above were in conformance with regulations and rules therefore as required in the current manual of survey instructions of the United States Department of the Interior, Bureau of Land Management or by a decree of a Court of Law and/or that the corner points mentioned in lines 3, 4 and 5 above were in conformance with the rules of the Michigan Board of Land Surveyors or by a Decree of a Court of Law; established, re-established, monumented, re-monumented, recovered, found as expressed below:

NOTE: Not more than 4 corners, all in the same town and range, may be recorded on this certificate.

A. Description of original monument and accessories and/or subsequent restoration:  
S 1/4 Corner Section 35, T. 19N., R. 15W.,

GLO, Mullett and Brookfield, 1838  
"Set 1/4 Section Post"

- (1) Beech, 8", N56°W, 23 links, (15.18')
- (2) Beech, 7", N30°E, 32 links, (21.12')

Dennis W. Dunlap, LCRC, 1984, Liber 2, page 224

- "Found Iron" and accepted.
- (3) 1/2" bar, N2° 20' 01" W, 33.00'
- (4) USFS Conc. Monument S88° 07' 20"W, 2645.48'
- (5) USFS Conc. Monument N 88° 07' 20" E, 2644.80'
- (6) 1/2" Bar S86° 11' 01" E, 332.59'

B. Description of corner evidence found and/or method applied in restoring or reestablishing corner:  
S 1/4 Corner Section 35, T. 19N., R. 15W.,

Found 1" X 18" Steel Pipe, 5" below the Surface of the center-line of Decker Road. Witnesses (1) and (2) have been destroyed. Witnesses (3) through (6) are standing and in good condition. I found no other evidence to dispute the location of this corner.

C. Description of monument for corner and accessories established to perpetuate locating the position of the corner:  
S 1/4 Corner Section 35, T. 19N., R. 15W.,


I replaced the 1" X 18" Steel pipe in the exact location with a Standard 3" Cast Iron Harrison Monument stamped "Mason County Monument" in the center-line of Decker Road, 1 foot below the surface. This corner accepted as the best available evidence of the re-establishment of the position of the original corner.

- (3) Existing Iron and Nordlund Cap, North 33.06'
- (7) Corner J-1, T. 18N., R. 15W., 3" Harrison Cast Iron Monument, East, 18.53'
- (8) Set 60d spike, SE side, 6" Sassafras, N 58°E, 55.06'
- (9) Existing 60d spike East side of 12" Red Oak, N08°W, 33.52'
- (10) Existing 60d spike, East side of 15" Red Oak, S 15°E, 89.90'

Signed by [Signature] Date April 4, 1999

Surveyor's Michigan License No. 17634

Approved by Peer Review Group on April 4, 1999  
Kenneth L. Ross, County Representative [Signature]



FORM APPROVED BY MICHIGAN STATE BOARD OF LAND SURVEYORS, JAN. 28, 1971  
REVISED MAY 14, 1975  
REVISED JAN., 1983  
ADAPTED FOR WORD PROCESSING MARCH, 1993

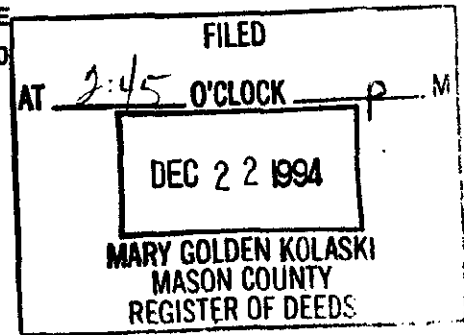
**SURVEY &  
REMONUMENTATION**

APR 28 1995

**COMMISSION LAND CORNER RECORDATION CERTIFICATE**  
Filing Requirement of Act 74, Mich. P.A. 1970

For corners in

<u>MASON</u> (County)	Located In:	Corner Code #
1. Public Land Survey	T 19 N R 15 W	J-13
	T _____ R _____	
	T _____ R _____	
	T _____ R _____	<i>Seg-1</i>
2. Property Controlling in Section	S _____ T _____ R _____	
	S _____ T _____ R _____	
3. Miscellaneous Property in Sec.	S _____ T _____ R _____	
	S _____ T _____ R _____	
4. Lot No. _____, Recorded Plat _____		
5. Private Claims _____		



Register of Deeds Stamp & File Number

I, Sammy S. Barnett, in a field survey on October, 19 94, do hereby certify that under requirements of P.A. 74, Michigan P.A. of 1970, the corner points mentioned in lines 1 and 2 above were in conformance with regulations and rules therefore as required in the current manual of survey instructions of the United States Department of the Interior, Bureau of Land Management or by a decree of a Court of Law and/or that the corner points mentioned in lines 3, 4 and 5 above were in conformance with the rules of the Michigan Board of Land Surveyors or by a Decree of a Court of Law; established, re-established, monumented, re-monumented, recovered, found as expressed below.

**NOTE: Not more than 4 corners, all in the same town and range, may be recorded on this certificate.**

A	B	C	D	E	F	G	H	I	J	K	L	M
2	6	5	4	3	2							
3												
4	7	8	9	10	11	12						
5												
6	18	17	16	15	14	13						
7												
8	19	20	21	22	23	24						
9												
10	30	29	28	27	26	25						
11												
12	31	32	33	34	35	36						
13												

**A. Description of original monument and accessories and/or subsequent restoration:**

J-13 South 1/4 corner for Section 35, T19N, R15W, on the township line.

<u>1838, G.L.O., John Mullette</u> Set Wood Post #1 Beech 8" N 56° W 231k(15.18') #2 Beech 7" N 30° E 321k(21.12')	<u>1968, K.B. Stephens, RLS # 7318</u> Set 1" Iron Pipe #3 Tw. Oak 10" & 4" NNW 33.52' #4 Tw. B. Oak 12" NNW 55.08' #5 Closing corner 18.53' East
	<u>1980, Dennis Dunlap, P.S. 21759</u> Found 1" Iron Pipe

J. Schuike, PS # 30894  
In 1990 could not locate any marker for corner, so re-set 1" Iron Pipe from record distance from survey of Dennis Dunlap, L270, P768, 2645.48' from SW Cor.  
#6 W. Oak 14" N08°W 33.57'  
#7 B. Oak 12" S16° E 89.90'  
#8 1/2" Re-Rod P.S. cap N02°E 33.06'

**B. Description of corner evidence found and/or method applied in restoring or reestablishing corner:**

J-13 South 1/4 corner for Section 35, T19N, R15W, on the township line.

On October 20, 1994, I found 1" Iron Pipe in center of Decker Road, an found no conflicting evidence to disputed its location.  
Condition of recored witnesses is; #1 Gone #2 Gone #3 Gone #4 Found in good cond. #5 Measured 18.07 feet #6 Found in good cond. #7 Found in good cond. #8 Found in good cond.

**C. Description of monument for corner and accessories established to perpetuate locating the position of the corner:**

J-13 South 1/4 corner for Section 35, T19N, R15W, on the township line.

Replaced 1" Iron Pipe with a 5/8" x 24" Re-Rod with 2 1/2" aluminum cap, stamp MASON COUNTY MONUMENT, set 1 foot below gravel road surface, and is a careful and faithful reestablishment of the position of the original corner.

Twin Black Oak 16"-16" N 43° W 44.62' ( 60d spike in SW side of tree.)  
(OBT #6) W. Oak 15" N 10° W 33.57' (60d spike in NE side of tree)  
(OBT #7) B. Oak 15" S 18° E 89.78' (60d spike in NE side of tree)  
1/2" Re-Rod PS cap # 21759 N 02° E 33.06'

Signed by Sammy S. Barnett Date 11-16-94  
Surveyor's Michigan License No. 16923



Peer Group Reviewed and Approved  
Date: 12-15-94  
Kenneth L. Ross  
Mason County Surveyor

FORM APPROVED BY MICHIGAN STATE BOARD OF PROFESSIONAL SURVEYORS MAY 14, 1975  
REVISED JAN., 1983