

SURVEY & REMONUMENTATION

SEP 30 1993

COMMISSION


LAND CORNER RECORDATION CERTIFICATE Filing Requirement of Act 74, Mich. P.A. 1970

For corners in
MASON

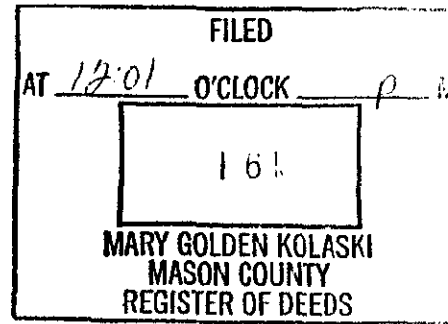
(County)

Located In:

Corner Code #

- | | | | |
|------------------------------------|-------------------|---|------|
| 1. Public Land Survey | T 20N R 15W |  | C-13 |
| | T ___ R ___ | | |
| | T ___ R ___ | | |
| | T ___ R ___ | | |
| 2. Property Controlling in Section | S ___ T ___ R ___ | | |
| | S ___ T ___ R ___ | | |
| 3. Miscellaneous Property in Sec. | S ___ T ___ R ___ | | |
| | S ___ T ___ R ___ | | |

4. Lot No. _____, Recorded Plat _____
5. Private Claims _____



Register of Deeds Stamp & File Number

A	B	C	D	E	F	G	H	I	J	K	L	M
2	6	5	4	3	2							
3												
4	7	8	9	10	11	12						
5												
6	18	17	16	15	14	13						
7												
8	19	20	21	22	23	24						
9												
10	30	29	28	27	26	25						
11												
12	31	32	33	34	35	36						
13												

I, Sammy S. Barnett, in a field survey on AUGUST, 19 93, do hereby certify that under requirements of P.A. 74, Michigan P.A. of 1970, the corner points mentioned in lines 1 and 2 above were in conformance with regulations and rules therefore as required in the current manual of survey instructions of the United States Department of the Interior, Bureau of Land Management or by a decree of a Court of Law and/or that the corner points mentioned in lines 3, 4 and 5 above were in conformance with the rules of the Michigan Board of Land Surveyors or by a Decree of a Court of Law; established, re-established, monumented, re-monumented, recovered, found as expressed below:

NOTE: Not more than 4 corners, all in the same town and range, may be recorded on this certificate.

A. Description of original monument and accessories and/or subsequent restoration:

B-13 1/4 corner, South 1/4 cor., Sec. 31

C-13 Section corner, Sec's., 31 & 32

Post placed by John Brink in Township Boundary survey, May, 1838.
N 31° E 201ks. (13.20') 8" Hemlock
N 22° W 241ks. (15.84') 14" Black Oak

Post placed by John Brink in Township Boundary survey, May, 1838.
N 24° E 431ks. (28.38') 12" Black Ash
N 43° W 401ks. (26.40') 10" Black Ash


B. Description of corner evidence found and/or method applied in restoring or reestablishing corner:

B-13 1/4 corner, South 1/4 cor., Sec. 31

C-13 Section corner, Sec's., 31 & 32

No Subsequent Record

C. F. Harden (USFS) found mound of stones in 1939.
(No References)



C. Description of monument for corner and accessories established to perpetuate locating the position of the corner:

B-13 1/4 corner, South 1/4 cor., Sec. 31

C-13 Section corner, Sec's 31 & 32

Placed a 5/8" X 24" re-rod with an alum. cap using an alignment and a pro-rated distance from exciting corners, with G. L. O. Notes and is accepted as a careful and faithful reestablishment of the position of the original corner.

- S 22° E 3.21' 13" Red Maple
- S 57° W 26.70' 18" Red Maple
- N 29° W 16.15' 4" White Oak
- N 82° W 15.31' 8" Red Maple

Placed a 5/8" X 24" re-rod with an alum. cap using an alignment and record distance (331ks., 21.78') West of exciting corner, being 2' West of mound of stones.

- N 88° E 20.41' 4" Sugar Maple
- N 84° W 121.80' 28" Red Pine
- N 12° E 171.40' 10" White Birch
- S 68° E 162.00' 8" Red Pine

Signed by Sammy S. Barnett

Date 9/9/93

Surveyor's Michigan License No. 16923

Peer Group Reviewed and Approved

Date: 9-9-93
Kim M. Ross
Michigan State Surveyor

FORM APPROVED BY MICHIGAN STATE BOARD OF LAND SURVEYORS, JAN. 28, 1971
REVISED MAY 14, 1975
REVISED JAN., 1983

LIBER

3 PAGE

96