

SURVEY & REMONUMENTATION

DEC 18 1995

COMMISSION

LAND CORNER RECORDATION CERTIFICATE

FILING REQUIREMENT OF ACT 74, MICH. P.A.1970

FOR CORNERS OF--:	LOCATED IN--:	CORNER CODE NUMBER	FILED
1. PUBLIC LAND SURVEY _____ T. _____ N. _____ E. _____ S., R. _____ W.	20N _____ 15W _____	K3	AT 10:36 O'CLOCK
2. PROPERTY CONTROLLING IN SECTION _____ T. _____ N. _____ E. _____ S., R. _____ W.			OCT 18 1995
3. MISCELLANEOUS PROPERTY IN SECTION _____ T. _____ N. _____ E. _____ S., R. _____ W.			MARY GOLDEN KOLASKI MASON COUNTY REGISTER OF DEEDS
4. LOT NO. _____, RECORDED PLAT _____			REGISTER OF DEEDS STAMP AND FILING NUMBER
5. PRIVATE CLAIMS _____			

I, Patrick R. Leemon do hereby certify that under requirements of P.A. 74, Michigan P.A. of 1970, the corner points mentioned in lines 1 and 2 above (identified with circles on index code diagram—over) were, in a field survey on October 15, 1995, established, re-established, monumented, re-monumented, recovered or restored as expressed below and in conformance with regulations and rules therefore as required in the current manual of survey instructions of the United States Department of the Interior, Bureau of Land Management or by a decree of a court of law. Furthermore, that the corner points mentioned in lines 3, 4 and 5 above were, in a field survey on _____ 19____, found, recovered, restored, established or re-established as expressed below and in conformance with the rules of the Michigan State Board of Registration for Land Surveyors or, by a Decree of a Court of law:

A. Description of original monument and accessories and/or subsequent restoration:

Section corner common to sections 1, 2, 11 and 12 of T20N R15W

1839 survey by John Brink Set Wood Post, (1) Y.Pine 12 N34E 220 links, (2) W.Oak 10 N79W 42 links
 1904 survey by Robert O. Towns Fd. GLO bearing Trees, W1/4 12 South 2691.48 ft., No witnesses given.
 1932 survey by W. H. Read Mason County Surveyor No monument mentioned (3) Oak 18 S36-30E 149.5 ft.,
 (4) J.Pine Sp. 10 N53-55E 80.4 ft., S1/4 1 East 2684.4 ft.
 1969 survey by Robert A. Griffin #13534 Fd. 1"x24" iron pipe near east toe of ridge, (5) Iron Pipe 1 1/4" S30W 14.0 ft.,
 (6) W.Oak 6 N21W 53.11 ft., (7) R.Pine 3 S53W 19.61 ft.
 1975 survey by Nordlund and Assoc. Fd. 1"x24" Iron Pipe, (8) W.Oak 7 S71W 9.90 ft., (9) W.Oak 7 S73E 26.40 ft.,
 (10) W.Oak 7 S2W 32.79 ft., E1/4 11 S0-48-33W 2698.92 ft.
 (over)

B. Description of corner evidence found and/or method applied in restoring or re-establishing corner:

I found the 5" square by 60" long concrete monument w/ brass cap by Griffin 400 feet North of a steel gate blocking an east-west trail road. The monument extends 14" out of the ground and is in good condition. Witnesses 1 through 5, 8 and 9 are gone. Witness 6, 7, 10, 11 and 12 are in good condition. I could find no conflicting information that would lead to another location. This monument is accepted as the best available evidence of the position of the original corner.

C. Description of monument for corner and accessories established to perpetuate locating the position of the corner:

Section corner common to sections 1, 2, 11 and 12 of T20N R15W

Monu. The 5" square by 60" long concrete monu. with 3" brass disk was left in place.

Witnesses:

- 10" spike in the west side of a W.Oak N21W 53.01 ft. (6)
- 10" spike in the south side of a R.Pine 8 S53W 19.62 ft. (7)
- 60d nail in the east side of a W.Oak 9 S2W 32.77 ft. (10)
- Cedar Post 4 West 2.02 ft. (11)
- 60d nail in the southwest side of a B.Oak 13 S72E 58.85 ft. (12)

Peer Group Reviewed and Approved
 Date: 10-13-95
 Kenneth L. Rost
 Mason County Surveyor


SIGNED BY Patrick R. Leemon DATE October 15, 1995

SURVEYOR'S MICHIGAN REGISTRATION NO. 31595

FOR STATE AND UNITED STATES AGENCIES:

SIGNED BY _____ DATE _____
CHIEF OF SURVEY PARTY

APPROVED AND SIGNED BY _____ DATE _____
MICHIGAN REGISTERED LAND SURVEYOR




LIBER 3 PAGE 322

SURVEYOR'S MICHIGAN REGISTRATION NO. _____

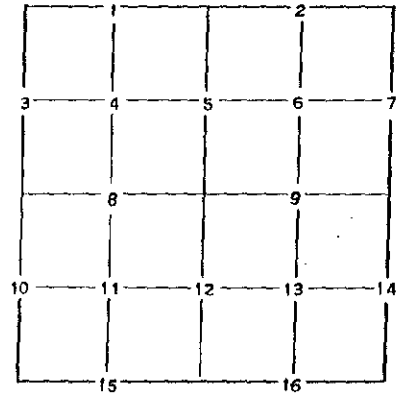
CORNER NUMBERING CODE DIAGRAMS FOR IDENTIFYING LAND CORNER RECORDATIONS AND INDEXING

FOR PUBLIC LAND SURVEY CORNERS IN THE
T. 00N, R. 15W (MENTIONED OVER)



Apply letter prefix for corner points encircled above for identifying corner recordation numbers over.

FOR PROPERTY CONTROLLING AND MISC.
PROPERTY CORNERS WITHIN THE SECTION
(MENTIONED OVER AND EXCLUDE LOT CORNER)



1. Above coded numbers are positioned on 1/16 fractional lines of the section.
2. Township corner code numbers shall be applied to corners of above typical section not numbered.
3. Miscellaneous property corners within a section, located at points other than numbered above, shall be referenced to at least two of above corner code numbers.
4. Private claim corners to be tied to rectangular land corners if possible - sketch required below.

EXPLANATORY SKETCH IF NECESSARY -- BELOW

Part A continued

1978 survey by Sam Barnett #16923 No monument mentioned, E1/4 2 N0-36-38W 2746.56 ft.

1981 survey by Robert A. Griffin #13584 Replaced the iron pipe with a 5"x60" concrete monument with brass cap, (6) W.Oak 8 N20W 53.07 ft., (7) R.Pine 5 S56W 19.63 ft., (10) W.Oak 7 S2W 32.79 ft., (11) Cedar Post 4 West 2.05 ft.

1984 survey by Dennis W. Dunlap #21759 LCRC Liber 2 Page 265, Liber 325 Page 313, Fd. Conc. Monu. by Griffin, (12) B.Oak 6 S68E 58.96 ft., N1/4 12 N88-11-39E 2674.78 ft., W1/4 12 S1-27-04E 2697.87 ft.

SURVEY &
REMONUMENTATION

DEC 18 1995

COMMISSION