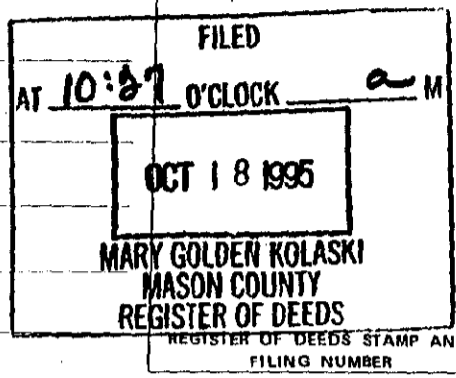


DEC 18 1995

LAND CORNER RECORDATION CERTIFICATE  
COMMISSION FILING REQUIREMENT OF ACT 74, MICH. P.A.1970

FOR CORNERS OF--	LOCATED IN--	CORNER CODE NUMBER
1. PUBLIC LAND SURVEY	20N N. 15W E. T. S., R. W.	L3
2. PROPERTY CONTROLLING IN SECTION	T. N. S., R. E. W.	
3. MISCELLANEOUS PROPERTY IN SECTION	T. N. S., R. E. W.	
4. LOT NO. _____, RECORDED PLAT _____		
5. PRIVATE CLAIMS _____		



I, Patrick R. Leemon do hereby certify that under requirements of P.A. 74, Michigan P.A. of 1970, the corner points mentioned in lines 1 and 2 above (identified with circles on index code diagram-over) were, in a field survey on October 15, 1995, established, re-established, monumented, re-monumented, recovered or restored as expressed below and in conformance with regulations and rules therefore as required in the current manual of survey instructions of the United States Department of the Interior, Bureau of Land Management or by a decree of a court of law. Furthermore, that the corner points mentioned in lines 3, 4 and 5 above were, in a field survey on 19\_\_, found, recovered, restored, established or re-established as expressed below and in conformance with the rules of the Michigan State Board of Registration for Land Surveyors or, by a Decree of a Court of law:

A. Description of original monument and accessories and/or subsequent restoration:

- 1/4 corner common to sections 1, and 12 of T20N R15W**
- 1839 survey by John Brink Set Wood Post, (1) Y.Pine 18 S70-30E 40 links, (2) Y.Pine 12 N14W 43 links
- 1932 survey by W. H. Read Mason County Surveyor No monument mentioned (3) Oak 14 N69-30E 66.8 ft., (4) Oak 14 S21-30E 34.6 ft., SW 1 West 2684.4 ft., SE 1 East 2677.0 ft.
- 1970 survey by Robert A. Griffin #13584 Fd. 1" Iron Pipe and both Read witnesses, (5) W.Oak 6 S84W 25.63 ft., (4) W.Oak 18 S22E 34.76 ft., Pine Post 4 West 1.5 ft.

B. Description of corner evidence found and/or method applied in restoring or re-establishing corner:

I found the 5" square by 36" long concrete monument w/ brass cap by Griffin buried 6", 1 foot East of the centerline of the road to the south and 20 feet South of the centerline of the road to the east. Witnesses 1 through 3 are gone. Witness 4 through 7 are in good condition. I could find no conflicting information that would lead to another location. This monument is accepted as a careful and faithful perpetuation of the position of the original corner.

C. Description of monument for corner and accessories established to perpetuate locating the position of the corner:

- 1/4 corner common to sections 1, and 12 of T20N R15W**
- Monu. The 5" square by 36" long concrete monu. with 3" brass disk was left in place.
- Witnesses:
- 10" spike in the south side of a W.Oak 9 S85W 25.58 ft. (5)
- 60d nail in the east side of a W.Oak 24 S22E 34.78 ft. (4)
- 60d nail in the south side of a W.Oak 20 N86E 67.32 ft. (6)
- 16d nail in the east side of a P.Pole N3E 26.60 ft. (7)
- 60d nail in the northeast side of a W.Oak 10 N45W 57.73 ft.

Peer Group Reviewed and Approved  
Date: 10-18-95  
Kenneth L. Ross  
Mason County Surveyor

SIGNED BY Patrick R. Leemon DATE October 15, 1995

SURVEYOR'S MICHIGAN REGISTRATION NO. 31595

FOR STATE AND UNITED STATES AGENCIES:

SIGNED BY \_\_\_\_\_ DATE \_\_\_\_\_  
CHIEF OF SURVEY PARTY


APPROVED AND SIGNED BY \_\_\_\_\_ DATE \_\_\_\_\_  
MICHIGAN REGISTERED LAND SURVEYOR



LIBER 3 PAGE 324

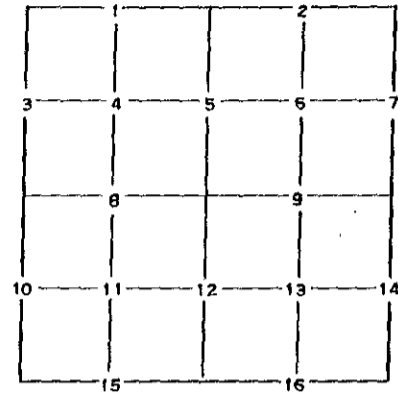
**CORNER NUMBERING CODE DIAGRAMS FOR IDENTIFYING LAND CORNER RECORDATIONS AND INDEXING**

FOR PUBLIC LAND SURVEY CORNERS IN THE  
T. 20N, R. 15W (MENTIONED OVER)



Apply letter prefix for corner points encircled above for identifying corner recordation numbers over.

FOR PROPERTY CONTROLLING AND MISC. PROPERTY CORNERS WITHIN THE SECTION (MENTIONED OVER AND EXCLUDE LOT CORNER)



1. Above coded numbers are positioned on 1/16 fractional lines of the section.
2. Township corner code numbers shall be applied to corners of above typical section not numbered.
3. Miscellaneous property corners within a section, located at points other than numbered above, shall be referenced to at least two of above corner code numbers.
4. Private claim corners to be tied to rectangular land corners if possible - sketch required below.

**EXPLANATORY SKETCH IF NECESSARY -- BELOW**

*Part A. Continued*

1974 survey by Clinton E. Cole #17615 Liber 1 Page 299, Used a 1 1/2" Pipe, (4) W.Oak 22 S22E 34.80 ft., (5) W.Oak 8 S84W 25.63 ft., (6) W.Oak 16 N86E 67.28 ft., NW 12 S87-58-26W 2681.92 ft. ;

1984 survey by Nordlund and Assoc. Fd. 3/4" Iron Pipe, (4) W.Oak 22 S22E 34.80 ft., (5) W.Oak 8 S84W 25.63 ft., (7) Utility Pole N8E 27.2 ft., (8) W.Oak 16 N86E 67.28 ft., NW 12 S88-11-39W 2674.78 ft., NE 12 N89-24-47E 2676.11 ft.

1986 survey by Robert A. Griffin #13584 LCRC Liber 2 Page 280, Fd. 3/4" Iron pipe and replaced it with a 5"x36" conc. monu., (7) P.Pole N3E 28.90 ft., (5) W.Oak 8 S84W 25.63 ft., (4) W.Oak 22 S22E 34.80 ft.

SURVEY &  
DOCUMENTATION

DEC 18 1995

COURTESY