


DEC 18 1995

LAND CORNER RECORDATION CERTIFICATE
COMMISSION FILING REQUIREMENT OF ACT 74, MICH. P.A.1970

FOR CORNERS OF -:	LOCATED IN -:	CORNER CODE NUMBER
1. PUBLIC LAND SURVEY _____ T. _____	20N N. 15W S., R. E. W.	M3
2. PROPERTY CONTROLLING IN SECTION _____ T. _____	N. S., R. E. W.	
3. MISCELLANEOUS PROPERTY IN SECTION _____ T. _____	N. S., R. E. W.	
4. LOT NO. _____, RECORDED PLAT _____		
5. PRIVATE CLAIMS _____		



I, Patrick R. Leemon do hereby certify that under requirements of P.A. 74, Michigan P.A. of 1970, the corner points mentioned in lines 1 and 2 above (identified with circles on index code diagram - over) were, in a field survey on October 15, 1995, established, re-established, monumented, re-monumented, recovered or restored as expressed below and in conformance with regulations and rules therefore as required in the current manual of survey instructions of the United States Department of the Interior, Bureau of Land Management or by a decree of a court of law. Furthermore, that the corner points mentioned in lines 3, 4 and 5 above were, in a field survey on 19__, found, recovered, restored, established or re-established as expressed below and in conformance with the rules of the Michigan State Board of Registration for Land Surveyors or, by a Decree of a Court of law:

A. Description of original monument and accessories and/or subsequent restoration:

Section corner common to sec's 1 & 12 of T20N R15W and sec's 6 & 7 of T20N R14W

1838 survey by Mullett and Brookfield Set Wood Post, (1) Y.Pine 10 S16-30W 54 links, (2) Y.Pine 10 N6W 30 links
 1907 Survey by John Millard Fd. GLO stake and both BT's., (3) B.Oak 10 N75W 26 links
 1913 and 1915 surveys by George H. Johnson #504 Fd. GLO B's and set cedar stake and stones. He replaced the stake with a gas pipe in 1915, (3) B.Oak 8 N73W 17.5 ft.
 1932 survey by W. H. Read No monument mentioned, (4) W.Oak 12 S52W 24.8 ft., (5) B.Oak 22 N29-30E 48.4 ft., E1/4 1 North 2629.30, S1/4 1 West 2677 ft.

(continued on back)

B. Description of corner evidence found and/or method applied in restoring or re-establishing corner:

I found the 5" square by 60" long concrete monument w/ brass cap by Griffin extending 15" above the surface in good condition, 25 feet south of the centerline of the east-west trail road and 275 feet north of Riverside Drive. Witnesses 1 and 2 are gone. I found witness 3, but it is 13.41 ft. away not 17.16 ft. as called by Johnson. It is also dead. Witnesses 4 through 11 are in good condition. I could find no conflicting information that would lead to another location. This monument is accepted as the best available evidence of the position of the original corner.

C. Description of monument for corner and accessories established to perpetuate locating the position of the corner:

Section corner common to sec's 1 & 12 of T20N R15W and sec's 6 & 7 of T20N R14W
Monu. The 5" square by 60" long concrete monu. with 3" brass disk was left in place.

- Witnesses:
- 10" spike in the east side of a R.Pine 7 N21E 72.63 ft. (6)
 - 10" spike in the east side of a R.Pine 13 S31E 102.10 ft. (7)
 - 60d nail in the south side of a W.Oak 6 N77E 30.79 ft.
 - P.Post 4 South 1.48 (8)
 - 10" spike in the east side of a W.Oak 10 S20W 92.29 ft. (9)
 - 10" spike in the west side of a W.Pine 15 N13W 51.32 ft. (11)

Peer Group Reviewed and Approved
 Date: 2-2-95
 Kenneth L. Ross
 Mason County Surveyor


SIGNED BY Patrick R. Leemon DATE October 15, 1995

SURVEYOR'S MICHIGAN REGISTRATION NO. 31595

FOR STATE AND UNITED STATES AGENCIES:

SIGNED BY _____ DATE _____
CHIEF OF SURVEY PARTY

APPROVED AND SIGNED BY _____ DATE _____
MICHIGAN REGISTERED LAND SURVEYOR




LIBER 3 PAGE 323

SURVEYOR'S MICHIGAN REGISTRATION NO. _____

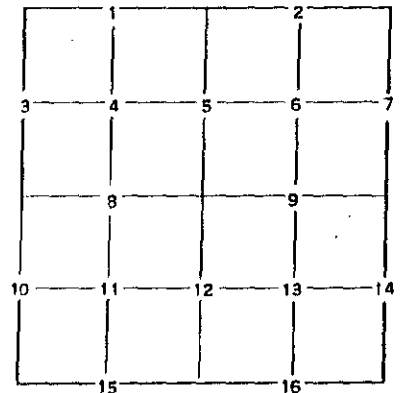
CORNER NUMBERING CODE DIAGRAMS FOR IDENTIFYING LAND CORNER RECORDATIONS AND INDEXING

FOR PUBLIC LAND SURVEY CORNERS IN THE
T. 20N, R. 15W (MENTIONED OVER)



Apply letter prefix for corner points encircled above for identifying corner recordation numbers over.

FOR PROPERTY CONTROLLING AND MISC. PROPERTY CORNERS WITHIN THE SECTION (MENTIONED OVER AND EXCLUDE LOT CORNER)



1. Above coded numbers are positioned on 1/16 fractional lines of the section.
2. Township corner code numbers shall be applied to corners of above typical section not numbered.
3. Miscellaneous property corners within a section, located at points other than numbered above, shall be referenced to at least two of above corner code numbers.
4. Private claim corners to be tied to rectangular land corners if possible - sketch required below.

EXPLANATORY SKETCH IF NECESSARY -- BELOW

1969 survey by Robert A. Griffin #13584 Fd. witness 3 and replaced the gas pipe with a 5"x60" concrete monu. w/brass cap, (6) R.Pine 3 N19E 72.68 ft., (7) R.Pine 9 S31E 102.13 ft., (8) Pine Post 4 South 1.5 ft., (9) W.Oak 8 S19W 92.34 ft., (10) SE cor. of fnd. wall N67W 176.85 ft., (11) W.Pine 7 N14W 51.31 ft.
 1972 survey by Theodore Weinert # Fd. 5"x60" conc. monu., W1/4 6 North 2629.62 ft.
 1984 survey by Dennis W. Dunlap #21759 Liber 325 Page 313 Fd. 5"x60" conc. monu., (11) W.Pine 12 N14W 51.31 ft., (3) Tw.B.Oak 17 ? 12.7 ft. +, (4) W.Oak 17 SW 25.2 ft. +, (9) W.Oak 8 S19W 92.34 ft., (7) R.Pine 12 S31E 102.31 ft., (6) R.Pine 5 N16E 72.66 ft.

SURVEY &
MONUMENTAL
DEC 18 1995
COMMISSION