

SURVEY &
REMONUMENTATION

OCT 25 1999

MECOSTA COUNTY REMONUMENTATION PROGRAM

CORNER APPROVED BY PEER GROUP ON June 11, 1999

SECTION

LAND CORNER RECORDATION CERTIFICATE

STATE OF MICHIGAN
COUNTY OF MECOSTA
RECEIVED FOR RECORD

Filing Requirement of Act 74, Mich. P.A. 1970

'99 JUL -2 P2:59

For corners in

Mecosta (County)	Located In: Aetna Township	Corner Code #
1. Public Land Survey	SEC 6 T 13 R 10	A-1
	T R	
	T R	
	T R	
	T R	
2. Property Controlling in Section	S T R	
	S T R	
3. Miscellaneous Property in Sec.	S T R	
	S T R	

James Brown
REGISTER OF DEEDS

Register of Deeds Stamp & File Number

4. Lot No. _____, Recorded Plat _____
5. Private Claims _____

	A	B	C	D	E	F	G	H	I	J	K	L	M
1													
2	6	6	4	3	2	1							
3													
4	7	8	9	10	11	12							
5													
6	18	17	16	15	14	13							
7													
8	19	20	21	22	23	24							
9													
10	30	29	28	27	26	25							
11													
12	31	32	33	34	35	36							
13													

I, James J. Keller, in a field survey on June 3, 1999, do hereby certify that under requirements of P.A. 74, Michigan P.A. of 1970, the corner points mentioned in lines 1 and 2 above were in conformance with regulations and rules therefore as required in the current manual of survey instructions of the United States Department of the Interior, Bureau of Land Management or by a decree of a Court of Law and/or that the corner points mentioned in lines 3, 4 and 5 above were in conformance with the rules of the Michigan Board of Land Surveyors or by a Decree of a Court of Law, established, re-established, monumented, re-monumented, recovered, found as expressed below:

NOTE: Not more than 2 corners, all in the same town and range, may be recorded on this certificate.

A. Description of original monument and accessories and/or subsequent restoration:

June 21, 1837, John Hodgson, Deputy Surveyor GLO "True Corner" (No Witness Given)
 June 29, 1837, John Hodgson, Deputy Surveyor GLO "Set Post at Intersection Corner Townships 13 & 14 North, R 10 & 11 West"
 8" Hemlock S21°W 10 Links (6.60') 18" Hemlock S70°E 36 Links (23.76')
 October 9, 1926, Consumers Power Company Drawing #F5609. Accepted old stake & glass.
 10" Apple S23-1/2°E 1.03 Chains (67.98') 12" Maple S11-1/4°W 1.505 Chains (99.39')
 10" Hickory S37°W 1.055 Chains (69.63') "Set Std. Marker"
 December 1, 1926, Consumers Power Company Drawing #16.4F 134.3 Sh 15. Accepted old stone & glass.
 Set Std. Marker.

B. Description of corner evidence found and/or method applied in restoring or reestablishing corner:

June 3, 1999, James J. Keller, RLS # 10693 (FE 138-W P67) Found 2" IP 8" Deep
 Set 60d SE sd 16" Pine N35°E 65.95'
 Found 60d SE sd 16" Pine N53°E 43.17'
 Found 30d SW sd 16" Pine S62°E 42.43'
 Found 30d W sd 14" Pine S06°W 36.13'
 Found 30d NW sd 14" Pine S43°W 40.21'
 Set 60d SW sd 18" Hickory with Blaze S39°W 70.00'
 Set 60d W sd 20-24-18" Maple Clump S11°W 99.55'
 Found 1" IP 2" High S23°E 64.4' (Dead Apple Lying on Ground - Stump not apparent)


APPROVED BY MECOSTA CO. PEER GROUP
IN ACCORDANCE WITH P.A. 345 of 1990

James M. Knapp
CHIEF CLERK
DATE JUNE 11, 1999

C. Description of monument for corner and accessories established to perpetuate locating the position of the corner:

Accepted 2" Pipe and Brazed Remonumentation Monument Cap thereto as a Careful and Faithful Perpetuation of the Original Corner.

Found 60d and Set Tag SE sd 16" Pine N35°E 65.95'
 Found 60d and Set Tag SE sd 16" Pine N53°E 43.17'
 Found 30d and Set 60d and Tag above SW sd 16" Pine S62°E 42.43'
 Found 30d and Set 60d and Tag above W sd 14" Pine S06°W 36.13'
 Found 30d and Set 60d and Tag above NW sd 14" Pine S43°W 40.21'



Signed by James J. Keller Date June 14, 1999
 Surveyor's Michigan License No. 10693

FORM APPROVED BY MICHIGAN STATE BOARD OF LAND SURVEYORS, JAN. 26, 1971
 REVISED MAY 14, 1975
 REVISED JAN. 1988
 ADAPTED FOR WORD PROCESSING MARCH, 1988

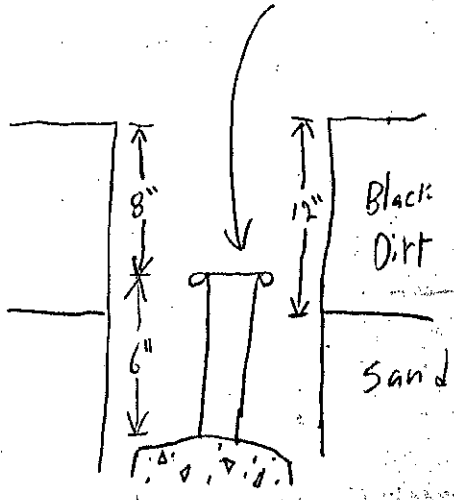
OCT 26 1999

SECTION

June - 17 - 1999

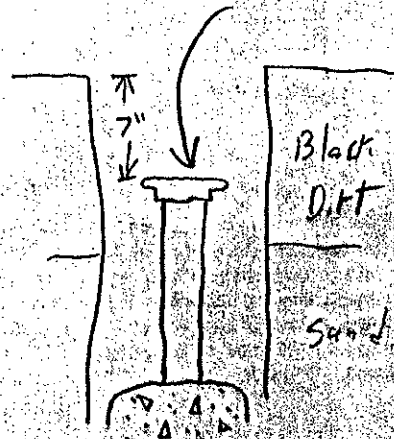
JJK LJH

2" IP with mushroomed top



as Found

cut off mushroomed top of pipe
and Brazed Remon Cap to 2" IP



as set