

OCT 26 1999

MECOSTA COUNTY REMONUMENTATION PROGRAM

CORNER APPROVED BY PEER GROUP ON November 13, 1998

SECTION

LAND CORNER RECORDATION CERTIFICATE

Filing Requirement of Act 74, Mich. P.A. 1970

For corners in Mecosta (County)

Located in: Aetna Township

Corner Code #

STATE OF MICHIGAN COUNTY OF MECOSTA RECEIVED FOR RECORD

'99 JUL -2 P2:58

Josann Brown REGISTER OF DEEDS

Register of Deeds Stamp & File Number

- 1. Public Land Survey SEC 6 T 13N R 10W
2. Property Controlling In Section S T R
3. Miscellaneous Property in Sec. S T R

A-3

4. Lot No. Recorded Plat
5. Private Claims

Grid table with columns A-M and rows 1-13. A dot is marked in row 3, column A.

I, James J. Keller, in a field survey on October 24 19 98, do hereby certify that under requirements of P.A. 74, Michigan P.A. of 1970, the corner points mentioned in lines 1 and 2 above were in conformance with regulations and rules therefore as required in the current manual of survey instructions of the United States Department of the Interior, Bureau of Land Management or by a decree of a Court of Law and/or that the corner points mentioned in lines 3, 4 and 5 above were in conformance with the rules of the Michigan Board of Land Surveyors or by a Decree of a Court of Law; established, re-established, monumented, re-monumented, recovered, found as expressed below:

NOTE: Not more than 2 corners, all in the same town and range, may be recorded on this certificate.

A. Description of original monument and accessories and/or subsequent restoration:


- November 9, 1837, John Hodgson, Deputy Surveyor GLO, "Set Cr. Sec. Post"
December 13, 1926, Wm Fargo, Consumers Power Company Dwg #F-5608, "Accepted Stone and Glass. Set Std. Marker"
June 22, 1938, M.D. Stitt, Consumers Power Company Dwg #HS-4598-G, Muskegon River File
April 12, 1968 USFS Book 21 Pg 131
September 1987, CPCo. "Fnd 2" Pipe Beside Painted Stone, 15' South of Road to East
October 30, 1991, James J. Keller, RLS #10693, (FB 107, P130), "Fnd 2" IP 2" Deep, Believed to be CPCo Std. Prop. Marker"
October 13, 1993, Norman L. Ochs, RLS #22439 (Unrecorded Survey #93283E) "Fnd 2" Pipe (CPCo Marker)"
December 15, 1994, Norman L. Ochs RLS #22439 (Vol.1 P106) Nwaygo County Remonumentation Program

B. Description of corner evidence found and/or method applied in restoring or reestablishing corner:

- October 24, 1998, James J. Keller, RLS #10693 (FB 138-N, P65) "Found 2" IP 2" Deep, No Cap"
Set 60d SE Sd 10" Red Pine N38°E 85.65'
Fnd FK Nail & Tag #24598 NW Sd 14" Red Pine N53°E 98.70'
Fnd 36" Maple Stump S78°E 90'±
Fnd Pointed Boulder S59°E 44.44'
Fnd Form Nail N Sd P.Pole West 43.74'

APPROVED BY MECOSTA CO. PEER GROUP IN ACCORDANCE WITH P.A. 345 OF 1996 James J. Knapp CHAIRMAN DATE Nov 13, 1998

Continued on reverse side



Signed by James J. Keller Date June 14, 1999 Surveyor's Michigan License No. 10693

SURVEY &  
REMONUMENTATION


OCT 26 1999

SECTION

C. Description of monument for corner and accessories established to perpetuate locating the position of the corner:

Accepted 2" IP and Brazed Remonumentation Monument Cap thereto as a Careful and Faithful Perpetuation of the Original Corner. Cut pipe to 6" below grade and set monument box.

- Set 60d and Tag SE side 10" Red Pine N38°E 85.65'
- Set 60d and Tag above Tag #24598 NW side 14" Red Pine N53°E 98.70'
- Set 60d and Tag S side 36" Maple Stump S78°E 90'±
- Pointed Boulder S59°E 44.44'
- Set 60d and Tag N side P.Pole West 43.74'



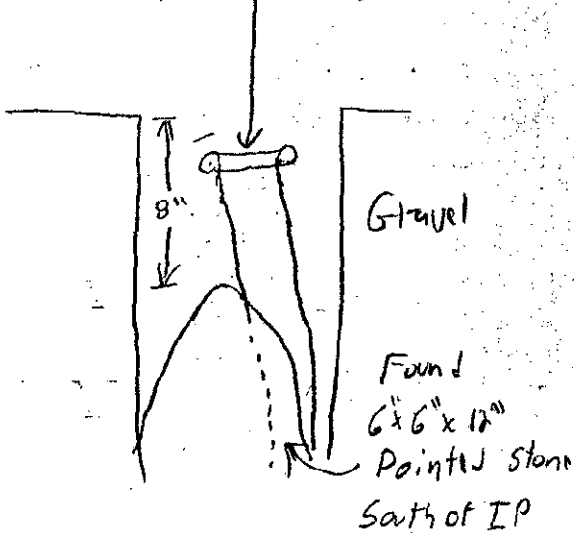
Signed by James J. Keller

Date June 14, 1999

Surveyor's Michigan License No. 10693

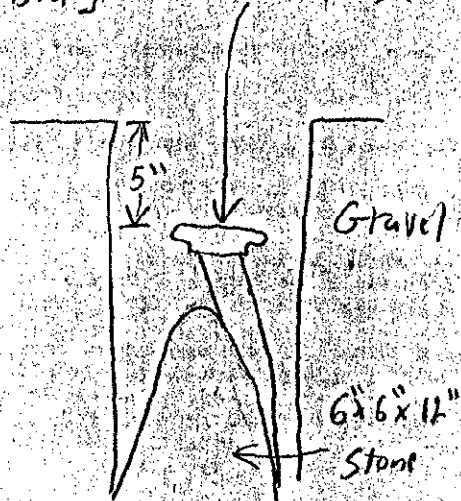
FORM APPROVED BY MICHIGAN STATE BOARD OF LAND SURVEYORS, JAN. 28, 1971  
REVISED MAY 14, 1975  
REVISED JAN. 1983  
ADAPTED FOR WORD PROCESSING MARCH, 1983

Found 2" IP with mushroomed top  
2" below grade. Bent South



↑  
N

Cut off 6" of the IP and  
Brazed Remon cap to IP



June 17, 1999

JJK LSH

