

REMONUMENTATION **MECOSTA COUNTY REMONUMENTATION PROGRAM**

NOV 18 1997

CORNER APPROVED BY PEER GROUP ON SEPTEMBER 12, 1997

LAND CORNER RECORDATION CERTIFICATE

Filing Requirement of Act 74, Mich. P.A. 1970

STATE OF MICHIGAN
COUNTY OF MECOSTA
RECEIVED FOR RECORD

For corners in <u>Mecosta</u> (County)	Located In: <u>Aetna Twp</u>	Corner Code # <u>C-1</u>
1. Public Land Survey	SEC 5 T13N R10W	<u>C-1</u>
	T R	
	T R	
	T R	
2. Property Controlling in Section	S T R	
	S T R	
3. Miscellaneous Property in Sec.	S T R	
	S T R	
4. Lot No. _____, Recorded Plat _____		
5. Private Claims _____		

'97 NOV -7 P2:24

Jeanne Brown
REGISTER OF DEEDS

Register of Deeds Stamp & File Number

1	A	B	C	D	E	F	G	H	I	J	K	L	M
2	6	5	4	3	2	1							
3													
4	7	8	9	10	11	12							
5													
6	18	17	16	15	14	13							
7													
8	19	20	21	22	23	24							
9													
10	30	29	28	27	26	25							
11													
12	31	32	33	34	35	36							
13													

I, James J. Keller, in a field survey on August 20 19 97, do hereby certify that under requirements of P.A. 74, Michigan P.A. of 1970, the corner points mentioned in lines 1 and 2 above were in conformance with regulations and rules therefore as required in the current manual of survey instructions of the United States Department of the Interior, Bureau of Land Management or by a decree of a Court of Law and/or that the corner points mentioned in lines 3, 4 and 5 above were in conformance with the rules of the Michigan Board of Land Surveyors or by a Decree of a Court of Law; established, re-established, monumented, re-monumented, recovered, found as expressed below:

NOTE: Not more than 4 corners, all in the same town and range, may be recorded on this certificate.

A. Description of original monument and accessories and/or subsequent restoration:

November 10, 1837, Abner E. VanNess, Deputy Surveyor G.L.O. "At 80.50 Chains (5313') Intersected N. Boundary, 50 Links (33.0') East of Post & Set Post Cor. to Sect. 5 & 6"
12" Beech S37°W 50 Links (33.0') 18" Beech S62°E 30 Links (19.8')

June 22, 1938, M.D. Stiff, Consumers Power Company Muskegon River File Drawing # HS-4598-G "Gray Painted Stone" Fence to North is 33' West and 1329' East of N.W. Corner N.E. 1/4 N.E. 1/4 Section 6, T13N, R10W. 1/4 Corner common to Sections 5 and 6 shown as 2680' to South


B. Description of corner evidence found and/or method applied in restoring or reestablishing corner:

August 20, 1997, James J. Keller R.L.S. #10693 "Found 5"x6"x14" Limestone with Faint Cross, without paint, 32' East of New Corner Post, Fence North and East."
Found 1" Bolt with 1 1/2" Square Head 2" deep S89°37'03"W 1327.95'
Found New 4" Corner Post, Fences North and East N88°W 32.0'
1/4 Corner Sections 5 and 6 S00°39'33"E 2682.39'
E.-W. Barb Fence North 0.4'

C. Description of monument for corner and accessories established to perpetuate locating the position of the corner:

Accepted Stone as best evidence of the position of the Original Corner and Set Remonumentation Monument in place of Stone.

- Set Pk Nail & Tag S side New 4" Corner Post N88°W 31.89'
- Set 60d Nail & Tag E side 8" Maple N14°W 31.64'
- Set 60d Nail & Tag SW side 14" Oak S60°E 37.51'
- Set 60d Nail & Tag NW side 11" Oak S53°W 31.90'



Signed by James J. Keller Date September 12, 1997

Surveyor's Michigan License No. 10693

FORM APPROVED BY MICHIGAN STATE BOARD OF LAND SURVEYORS, JAN. 24, 1971
REVISED MAY 14, 1975
REVISED JAN. 1983
ADAPTED FOR WORD PROCESSING MARCH, 1983

APPROVED BY MECOSTA CO. PEER GROUP
IN ACCORDANCE WITH P.A. 345 of 1990

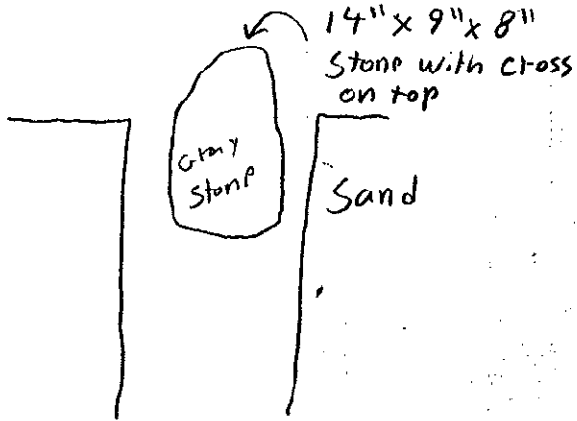
James M. Knapp
CHAIRMAN
DATE Sept. 12, 1997

11.00 file

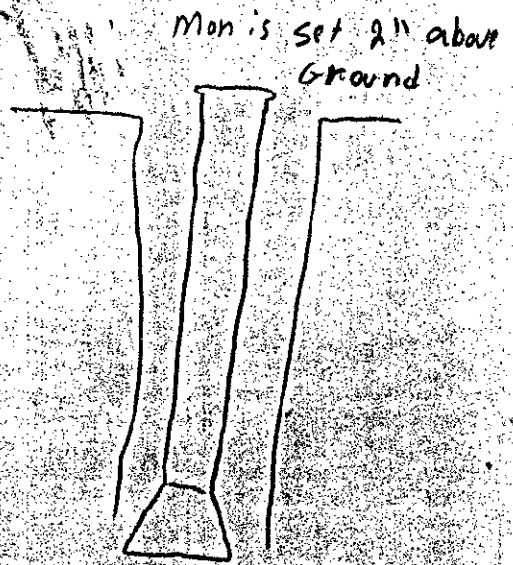
LJH

September 5, 1997

as Found



as set



SURVEY OF
REMONUMENTATION

NOV 18 1997

COMMISSION