

**SURVEY & REMONUMENTATION MECOSTA COUNTY REMONUMENTATION PROGRAM**

NOV 18 1997

CORNER APPROVED BY PEER GROUP ON SEPTEMBER 12, 1997

COMMISSION

**LAND CORNER RECORDATION CERTIFICATE**

Filing Requirement of Act 74, Mich. P.A. 1970

For corners in <u>Mecosta</u> (County)	Located In: <u>Aetna Township</u>	Corner Code # <u>C-2</u>
1. Public Land Survey	SEC 6 T13N R10W T R T R T R	<u>C-2</u>
2. Property Controlling in Section	S T R S T R	
3. Miscellaneous Property in Sec.	S T R S T R	
4. Lot No. _____, Recorded Plat _____		
5. Private Claims _____		

STATE OF MICHIGAN  
COUNTY OF MECOSTA  
RECEIVED FOR RECORD

'97 NOV -7 P2:24

*Joanna Brown*  
REGISTER OF DEEDS  
Register of Deeds Stamp & File Number

I, James J. Keller, in a field survey on November 7 19 90, do hereby certify that under requirements of P.A. 74, Michigan P.A. of 1970, the corner points mentioned in lines 1 and 2 above were in conformance with regulations and rules therefore as required in the current manual of survey instructions of the United States Department of the Interior, Bureau of Land Management or by a decree of a Court of Law and/or that the corner points mentioned in lines 3, 4 and 5 above were in conformance with the rules of the Michigan Board of Land Surveyors or by a Decree of a Court of Law, established, re-established, monumented, re-monumented, recovered, found as expressed below:

	A	B	C	D	E	F	G	H	I	J	K	L	M
1													
2	6	●	5	4	3	2	1						
3													
4	7	8	9	10	11	12							
5													
6	18	17	16	15	14	13							
7													
8	19	20	21	22	23	24							
9													
10	30	29	28	27	26	25							
11													
12	31	32	33	34	35	36							
13													

**NOTE: Not more than 4 corners, all in the same town and range, may be recorded on this certificate.**

**A. Description of original monument and accessories and/or subsequent restoration:**

November 10, 1837, Abner E. VanNess, Deputy Surveyor G.L.O., "Set Qr. Sec. Post" 8" Beech N34°W 10 Links (6.60') 5" Beech S33°E 12 Links (7.92')

June 22, 1938, M.D. Stitt, Consumers Power Company Muskegon River File Drawing #HS-4598-G Oak Post with "X" 10" below surface Concrete Fence Post S45°W 34.7' 5" Oak N69°E 87.5' Blazed Pine Stump S30°E 50' Stone at N.E. Cor. Sec. 6 2682.0'

November 7, 1990, James J. Keller R.L.S. #10693 "Found Rotted Wood Post 10" below Gravel and Broken Glass. Set 5/8" Rebar and Cap in Center" Set 30d 20" Oak N12°E 69.10' Set 30d 27" Oak N74°E 88.12' Set 30d 4" Oak S32°W 66.51' Set 30d 27" Oak S14°W 130.97' Stop Sign S78°W 65.5' Set Pk Nail Telephone Pole N30°E 31.11'

**B. Description of corner evidence found and/or method applied in restoring or reestablishing corner:**

October 6, 1997, James J. Keller R.L.S. #10693 Found Rebar and Cap noted above by witnesses.


APPROVED BY MECOSTA CO. PEER GROUP  
IN ACCORDANCE WITH P.A. 345 of 1990

*James S. Knapp*  
CHAIRMAN  
DATE Sept. 12, 1997

**C. Description of monument for corner and accessories established to perpetuate locating the position of the corner:**

Accepted Rotted Wood Post with Broken Glass and Set Remonumentation Monument as a careful and faithful perpetuation of the position of the Original Corner.

Found 30d and Set 60d and Tag NW side 27" Oak S20°W 130.97'  
Found 30d and Set 60d and Tag SE side 27" Oak N80°E 88.12'  
Found 30d and Set 60d and Tag SE side Twin 12" Oak N70°E 57.53'  
Set 60d and Tag NW side 6" Oak S55°W 70.83'  
Set Pk Nail and Tag W side Stub Telephone Pole N34°E 31.08'



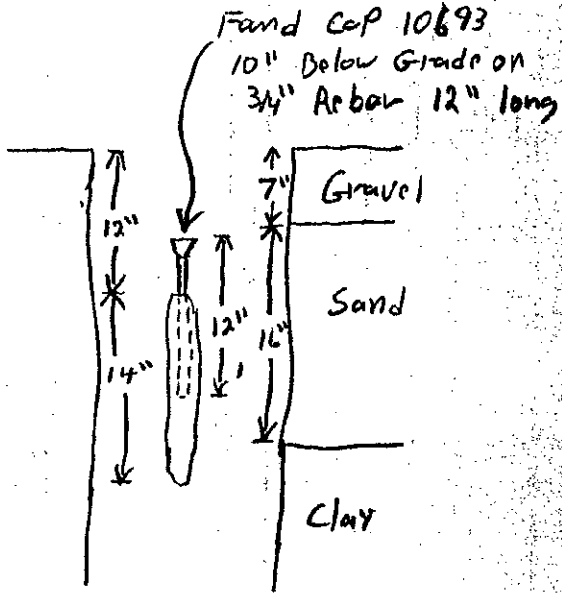
Signed by *James J. Keller* Date October 13, 1997  
Surveyor's Michigan License No. 10693

11.50 file

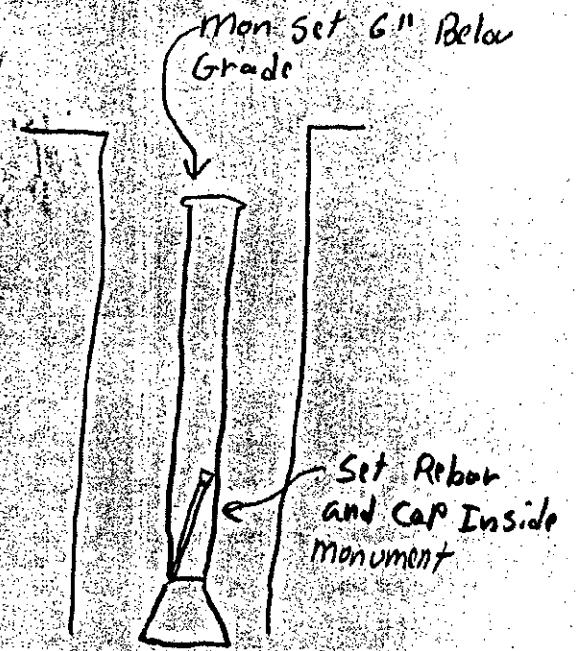
9-29-97

LJH

AS Found



AS Set



Survey &  
REMONUMENTATION

NOV 18 1997

COMMISSION