

RECORDS & REMONUMENTATION

NOV 13 1997

COMMISSIONER

MECOSTA COUNTY REMONUMENTATION PROGRAM
CORNER APPROVED BY PEER GROUP ON SEPTEMBER 12, 1997
LAND CORNER RECORDATION CERTIFICATE
Filing Requirement of Act 74, Mich. P.A. 1970

STATE OF MICHIGAN
COUNTY OF MECOSTA
RECEIVED FOR RECORD

Form with fields: For corners in Mecosta (County), Located In: Aetna Township, Corner Code # C-3, 1. Public Land Survey SEC 6 T13N R10W, 2. Property Controlling in Section, 3. Miscellaneous Property in Sec., 4. Lot No., 5. Private Claims

'97 NOV -7 P2:24

James Brown
REGISTER OF DEEDS

Register of Deeds Stamp & File Number

I, James J. Keller, in a field survey on October 29, 1990, do hereby certify that under requirements of P.A. 74, Michigan P.A. of 1970, the corner points mentioned in lines 1 and 2 above were in conformance with regulations and rules therefore as required in the current manual of survey instructions of the United States Department of the Interior, Bureau of Land Management or by a decree of a Court of Law and/or that the corner points mentioned in lines 3, 4 and 5 above were in conformance with the rules of the Michigan Board of Land Surveyors or by a Decree of a Court of Law, established, re-established, monumented, re-monumented, recovered, found as expressed below:

Grid table with columns A-L and rows 1-13. A dot is present in cell (3, C).

NOTE: Not more than 4 corners, all in the same town and range, may be recorded on this certificate.

A. Description of original monument and accessories and/or subsequent restoration:

November 10, 1837, Abner E. VanNess, Deputy Surveyor G.L.O. "Set Post Cor. to Secs. 5, 6, 7, & 8"
4" Beech N83°W 19 Links (12.54') 10" Beech East 9 Links (5.94')
June 22, 1938, M.D. Stitt, Consumers Power Company Muskegon River File Drawing #BS-4598-G "Set 3/4" Iron Pipe. Split distance between highway stakes Sta. 8+00, Lined to S 1/4 Post advice of H/W engineer "Wright".
S.W. Corner School House N58°E 150' Forestry Marker Post S55°E 38' 20" Oak N18°W 127.8'
October 29, 1990, James J. Keller R.L.S. #10693, "Found 3/4" IP 12" deep by CPCo. witnesses 1938. Set 1/2" Rebar inside and flush".
Easterly of two Telephone Boxes N68°W 61.46' Set 30d East side 36" Oak N15°W 127.8'
Set Pk Nail in 46Kv Pole N26°E 52.33' Set 30d 15" White Pine N74°E 80.72'
Set 30d 10" White Pine S33°W 101.60'

B. Description of corner evidence found and/or method applied in restoring or reestablishing corner:

October 7, 1997, James J. Keller R.L.S. #10693 "Found 3/4" Pipe 12" below grade with 1/2" Rebar inside, using 1990 witnesses".


APPROVED BY MECOSTA CO. PEER GROUP
IN ACCORDANCE WITH P.A. 345 of 1990
James J. Knapp
CHAIRMAN
DATE SEPT. 12, 1997

C. Description of monument for corner and accessories established to perpetuate locating the position of the corner:

Accepted 3/4" Pipe 36" long and set Remonumentation Monument as a careful and faithful perpetuation of the position of the Original Corner.

- Found 30d and Set 60d and Tag NW side Twin 16"-29" White Pine N74°E 80.74'
Found Pk Nail with Tag #30104 SW side 14" White Pine S55°E 90.92'
Found 30d and Set 60d and Tag 12" White Pine S35°W 101.60'
Found 30d and Set 60d and Tag NE side 36" Oak N12°W 127.82'
Found Pk Nail and Set Tag in 46Kv Pole N27°E 52.34'

Signed by James J. Keller Date October 13, 1997
Surveyor's Michigan License No. 10693



FORM APPROVED BY MICHIGAN STATE BOARD OF LAND SURVEYORS, JAN 28, 1971
REVISED MAY 44, 1975
REVISED JAN, 1983
ADAPTED FOR WORD PROCESSING MARCH 1993

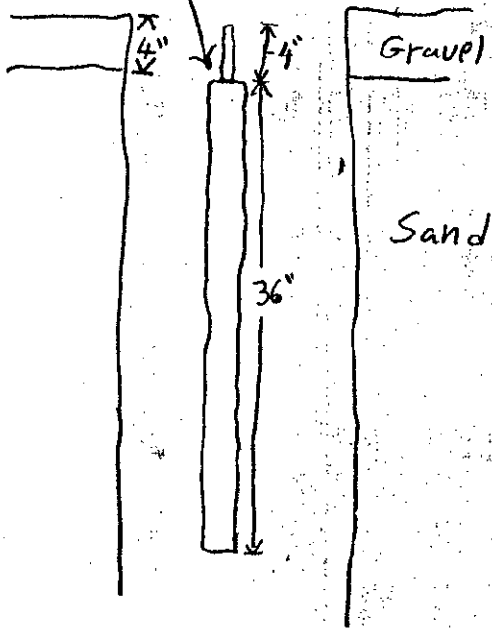
11.50 free

Oct 7 1997

LJH

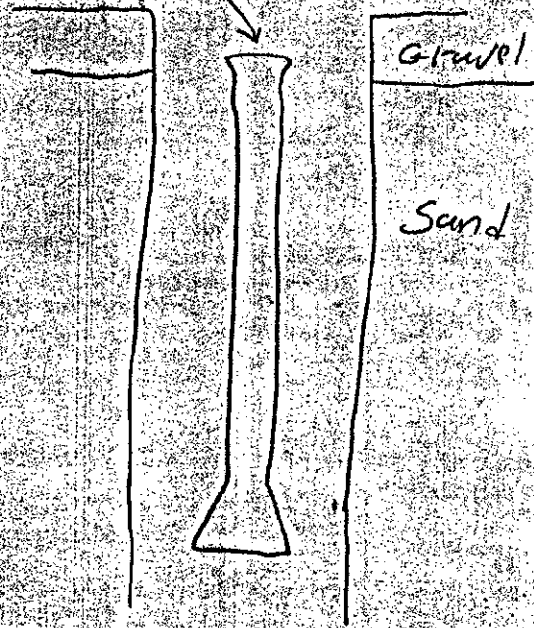
as Found

Found $\frac{1}{2}$ " Rebar inside
 $\frac{3}{4}$ " IP 1" Below Grade



as Set

Set Monument
4" Below Grade



Survey &
MONUMENTATION

NOV 18 1997

COMMISSION