

MECOSTA COUNTY REMONUMENTATION PROGRAM
CORNER APPROVED BY PEER GROUP ON NOVEMBER 14, 1997
LAND CORNER RECORDATION CERTIFICATE
Filing Requirement of Act 74, Mich. P.A. 1970

STATE OF MICHIGAN
 COUNTY OF MECOSTA
 RECEIVED FOR RECORD

'97 DEC 22 A8:43

For corners in <u>Mecosta</u> (County)	Located In: <u>Aetna Township</u>	Corner Code # <u>D-1</u>
1. Public Land Survey	SEC 5 T13N R10W	<u>D-1</u>
	T R	
	T R	
	T R	
2. Property Controlling in Section	S T R	
	S T R	
3. Miscellaneous Property in Sec.	S T R	
	S T R	

Joanna Brown
 REGISTER OF DEEDS

Register of Deeds Stamp & File Number

4. Lot No. _____, Recorded Plat _____
 5. Private Claims _____

1	A	B	C	D	E	F	G	H	I	J	K	L	M
2	6	5	4	3	2	1							
3													
4	7	8	9	10	11	12							
5													
6	18	17	16	15	14	13							
7													
8	19	20	21	22	23	24							
9													
10	30	29	28	27	26	25							
11													
12	31	32	33	34	35	36							
13													

I, James J. Keller, in a field survey on August 19 97, do hereby certify that under requirements of P.A. 74, Michigan P.A. of 1970, the corner points mentioned in lines 1 and 2 above were in conformance with regulations and rules therefore as required in the current manual of survey instructions of the United States Department of the Interior, Bureau of Land Management or by a decree of a Court of Law and/or that the corner points mentioned in lines 3, 4 and 5 above were in conformance with the rules of the Michigan Board of Land Surveyors or by a Decree of a Court of Law, established, re-established, monumented, re-monumented, recovered, found as expressed below:

NOTE: Not more than 4 corners, all in the same town and range, may be recorded on this certificate.

A. Description of original monument and accessories and/or subsequent restoration:

Corner Not Set by G.L.O.

B. Description of corner evidence found and/or method applied in restoring or reestablishing corner:

October 22, 1997, James J. Keller R.L.S. #10693 "Set 1/2" Rebar on Line between SW Corner Sec. 33-14-10 and S 1/4 Corner Sec. 32-14-10 and 33.99' East of S 1/4 Corner Sec 32-14-10"

Remonumentation Monument S89°34'16"W 33.99' at S. 1/4 Corner Section 32-14-10
 Set 30d NE side 3" Walnut N65°W 65.08'
 Set 30d E side 8" Apple N26°W 100.68'
 Set 30d SE side 6" Red Pine N25°E 40.52'
 Set Pk Nail S side Power Pole #112 N80°E 44.57'
 Set 30d W side 3" Walnut S65°W 47.45'

APPROVED BY MECOSTA CO. PEER GROUP
 IN ACCORDANCE WITH P.A. 345 of 1990

James J. Knapp
 CHAIRMAN
 DATE Nov. 14, 1997

C. Description of monument for corner and accessories established to perpetuate locating the position of the corner:


Accepted as Best Evidence of the position of the Original Corner and Set Remonumentation Monument.

Remonumentation Monument S89°34'16"W 33.99' at S. 1/4 Corner Section 32-14-10
 Set 60d and Tag NE side 3" Walnut N65°W 65.08'
 Set 60d and Tag E side 8" Apple N26°W 100.68'
 Set 60d and Tag SE side 6" Red Pine N25°E 40.52'
 Set Pk Nail and Tag S side Power Pole #112 N80°E 44.57'
 Set 60d and Tag W side 3" Walnut S65°W 47.45'

**SURVEY &
 REMONUMENTATION**

FEB 26 1998

SECTION



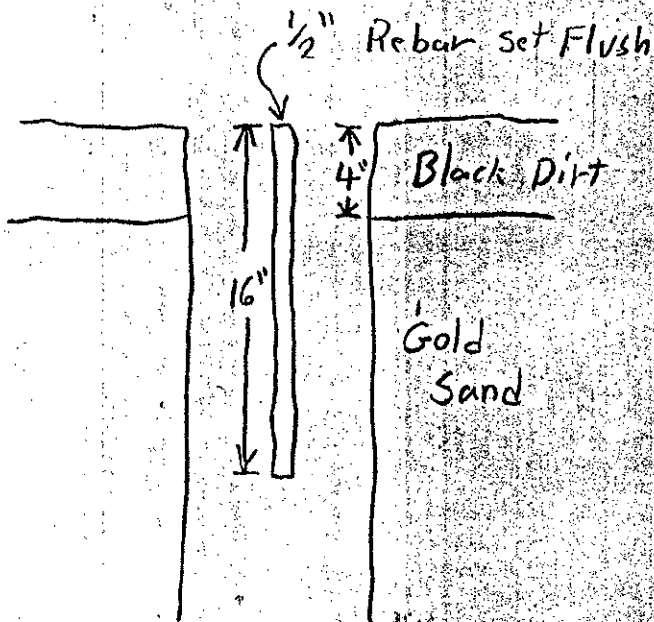
Signed by James J. Keller Date November 17, 1997

Surveyor's Michigan License No. 10693


FORM APPROVED BY MICHIGAN STATE BOARD OF LAND SURVEYORS, JAN. 28, 1971
 REVISED MAY 14, 1975
 REVISED JAN. 1983

November 11 - 1997
LJH.

as Found



as Set



SURVEY &
REMONUMENTATION

FEB 26 1998

SECTION