

**MECOSTA COUNTY REMONUMENTATION PROGRAM**

**CORNER APPROVED BY PEER GROUP ON OCTOBER 10, 1997**

**LAND CORNER RECORDATION CERTIFICATE**

**Filing Requirement of Act 74, Mich. P.A. 1970**

STATE OF MICHIGAN  
COUNTY OF MECOSTA  
RECEIVED FOR RECORD

97 DEC 22 A8:43

For corners in  
Mecosta  
(County)

Located In: Aetna Township

Corner Code # \_\_\_\_\_

1. Public Land Survey SEC 4 T13N R10W E-1  
 T \_\_\_\_\_ R \_\_\_\_\_  
 T \_\_\_\_\_ R \_\_\_\_\_  
 T \_\_\_\_\_ R \_\_\_\_\_

2. Property Controlling in Section S \_\_\_\_\_ T \_\_\_\_\_ R \_\_\_\_\_  
 S \_\_\_\_\_ T \_\_\_\_\_ R \_\_\_\_\_

3. Miscellaneous Property in Sec. S \_\_\_\_\_ T \_\_\_\_\_ R \_\_\_\_\_  
 S \_\_\_\_\_ T \_\_\_\_\_ R \_\_\_\_\_

4. Lot No. \_\_\_\_\_, Recorded Plat \_\_\_\_\_

5. Private Claims \_\_\_\_\_

*James J. Keller*  
REGISTER OF DEEDS

Register of Deeds Stamp & File Number

I, James J. Keller, in a field survey on August 19 97, do hereby certify that under requirements of P.A. 74, Michigan P.A. of 1970, the corner points mentioned in lines 1 and 2 above were in conformance with regulations and rules therefore as required in the current manual of survey instructions of the United States Department of the Interior, Bureau of Land Management or by a decree of a Court of Law and/or that the corner points mentioned in lines 3, 4 and 5 above were in conformance with the rules of the Michigan Board of Land Surveyors or by a Decree of a Court of Law; established, re-established, monumented, re-monumented, recovered, found as expressed below:

	A	B	C	D	E	F	G	H	I	J	K	L	M
1													
2	6	5			4			3		2			1
3													
4	7	8			9			10		11			12
5													
6	18	17			16			15		14			13
7													
8	19	20			21			22		23			24
9													
10	30	29			28			27		26			25
11													
12	31	32			33			34		35			36
13													

**NOTE: Not more than 4 corners, all in the same town and range, may be recorded on this certificate.**

**A. Description of original monument and accessories and/or subsequent restoration:**

November 2, 1837, Abner E. VanNess, Deputy Surveyor G.L.O. "Intersected N. Boundary 53 Links (34.98') East of Post and Set Post Cor. to Sec. 4 & 5"  
 5" Ironwood S49°E 20 Links (13.2') 12" Beech S38°W 30 Links (19.8')

April 4, 1907, Lyman W. June, Mecosta County Surveyor, Field Book 8, Pages 32-33  
 No Witnesses Given

Circa 1926, Alvin McNutt, Mecosta County Road Commission Road Plans "Stake Corner Secs. 4 & 5, North Boundary 28+27.5 North of 1/4 Corner Secs. 4 & 5 T13N, R10W

**B. Description of corner evidence found and/or method applied in restoring or reestablishing corner:**

November 5, 1997, James J. Keller R.L.S. #10693, "Set Rebar on Line between S. 1/4 Corner Section 34-14-10 (H-13) and S.W. Corner Section 33-14-10 (E-13) and 34.98 feet (53 Links) East of S.W. Corner Section 33-14-10 (E-13)" This Corner is 2812.21 feet North of 1/4 Corner Section 4 & 5, T13N, R10W. McNutt gives distance as 2827.5 feet, on 220th Avenue Road Plans.

Remonumentation Monument in Box West 34.98'  
 Set 60d E. side 10" Red Pine N50°W 58.00'  
 Set 60d S.E. side 10" Red Pine N28°E 56.90'  
 Set 60d S. side 12" Red Pine N81°E 51.89'  
 Set 60d N. side 24" Cherry N88°W 56.90'  
 S. face 2" Pipe Post N01°E 58.91'  
 Centerline Gravel 220th Avenue West 20.8'

**C. Description of monument for corner and accessories established to perpetuate locating the position of the corner:**


Accepted as best evidence of the Original position of the Corner, and Set Remonumentation Monument.

Remonumentation Monument in Box West 34.98'  
 Set 60d & Tag E. side 10" Red Pine N50°W 58.00'  
 Set 60d & Tag S.E. side 10" Red Pine N28°E 56.90'  
 Set 60d & Tag S. side 12" Red Pine N81°E 51.89'  
 Set 60d & Tag N. side 24" Cherry N88°W 56.90'  
 S. face 2" Pipe Post N01°E 58.91'  
 Centerline Gravel 220th Avenue West 20.8'

**SURVEY & REMONUMENTATION**

FEB 26 1998

SECTION



Signed by James J. Keller Date November 6, 1997

Surveyor's Michigan License No. 10693

FORM APPROVED BY MICHIGAN STATE BOARD OF LAND SURVEYORS, JAN. 22, 1971

REVISED MAY 14, 1975

REVISED JAN. 1983

ADAPTED FOR WORD PROCESSING MARCH, 1993

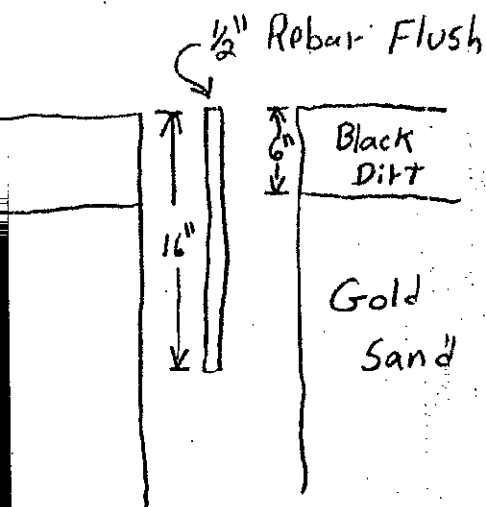
APPROVED BY MECOSTA CO. PEER GROUP  
 IN ACCORDANCE WITH P.A. 345 of 1990

James H. Knapp  
 CHAIRMAN  
 DATE OCT. 10, 1997

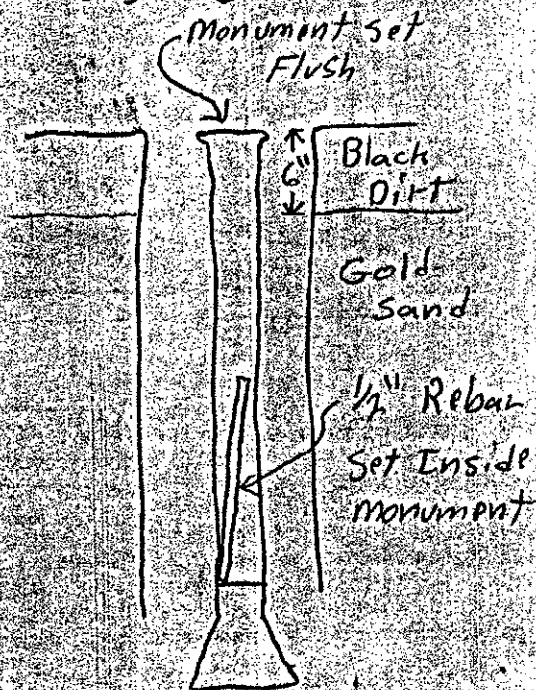
November - 12 - 1997

LJH

as Found



as Set



SURVEY &  
REMONUMENTATION

FEB 26 1998

SECTION