

REMONUMENTATION

NOV 18 1997

COMMISSIONER

MECOSTA COUNTY REMONUMENTATION PROGRAM

CORNER APPROVED BY PEER GROUP ON OCTOBER 10, 1997

LAND CORNER RECORDATION CERTIFICATE

Filing Requirement of Act 74, Mich. P.A. 1970

STATE OF MICHIGAN COUNTY OF MECOSTA RECEIVED FOR RECORD

For corners in Mecosta (County)

Located In: Aetna Township

Corner Code # E-2

- 1. Public Land Survey SEC 4 T13N R10W
2. Property Controlling in Section S T R
3. Miscellaneous Property in Sec. S T R

'97 NOV -7 P2:24

Signature of Register of Deeds

Register of Deeds Stamp & File Number

- 4. Lot No. Recorded Plat
5. Private Claims

Grid table with columns A-M and rows 1-13. Cell 2,5 contains a black dot.

I, James J. Keller, in a field survey on October 2, 1997, do hereby certify that under requirements of P.A. 74, Michigan P.A. of 1970, the corner points mentioned in lines 1 and 2 above were in conformance with regulations and rules therefore as required in the current manual of survey instructions of the United States Department of the Interior, Bureau of Land Management or by a decree of a Court of Law and/or that the corner points mentioned in lines 3, 4 and 5 above were in conformance with the rules of the Michigan Board of Land Surveyors or by a Decree of a Court of Law; established, re-established, monumented, re-monumented, recovered, found as expressed below:

NOTE: Not more than 4 corners, all in the same town and range, may be recorded on this certificate.

A. Description of original monument and accessories and/or subsequent restoration:

November 2, 1837, Abner E. VanNess, Deputy Surveyor G.L.O. "Set Qr. Sec. Post" 24" Red Oak N69°E 8 Links (5.18') 10" Maple N33°W 18 Links (11.88')

April 4-June 24, 1907, Lyman W. June, County Surveyor (No Data Given)

1926, Alvin McNutt, Mecosta County Road Commission Road Survey "Stone & Stake" (No Witnesses Given)

B. Description of corner evidence found and/or method applied in restoring or reestablishing corner:

October 2, 1997, James J. Keller R.L.S. #10693 dug hole 4'x4'x4'. Found Wood Stake 3"x 33" Long, 12" deep. Found Stone and Ashes 6"x8"x14" Long 26" deep 3" South of Center of Old Wood Stake.


APPROVED BY MECOSTA CO. PEER GROUP IN ACCORDANCE WITH P.A. 345 of 1990

Signature of James S. Knapp, Chairman, DATE Oct. 10, 1997

C. Description of monument for corner and accessories established to perpetuate locating the position of the corner:

Accepted Stone and Stake as a careful and faithful perpetuation of the position of the Original Corner and Set Remonumentation Monument in Position of Old Wood Stake.

- Stone South 0.25'
Set 60d and Tag N side 24" Maple N72°W 38.90'
Set 60d and Tag NE side 16" Hemlock N63°W 85.77'
Set 60d and Tag NE side 6" Maple N32°W 43.68'
Set 60d and Tag S side 10" Fence Post East 33.54'
Set 60d and Tag W side 18" Maple S10°E 109.57'

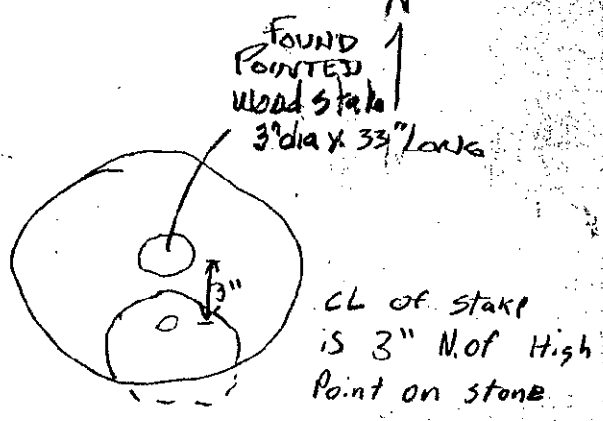
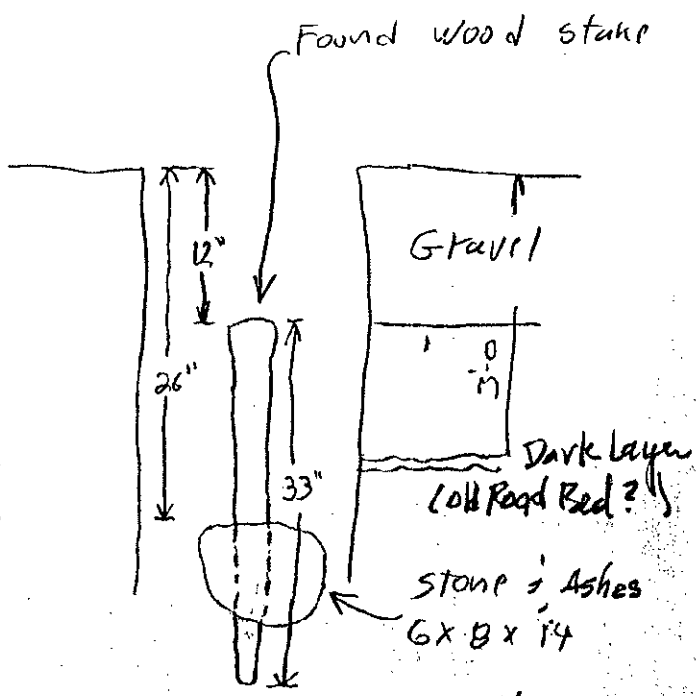


Signed by James J. Keller, Surveyor's Michigan License No. 10693

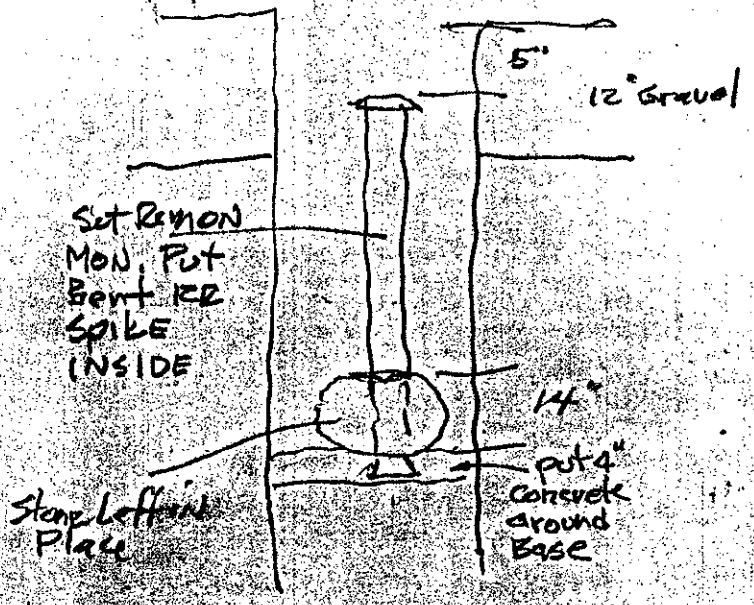
Date October 13, 1997

11.50 file

Oct 2, 1997
JJK LJH



AS FOUND



AS SET

SURVEY &
REMONUMENTATION

NOV 18 1997

COMMISSION