

OCT 26 1999

MECOSTA COUNTY REMONUMENTATION PROGRAM

CORNER APPROVED BY PEER GROUP ON June 11, 1999

STATE OF MICHIGAN COUNTY OF MECOSTA RECEIVED FOR RECORD

SECTION

LAND CORNER RECORDATION CERTIFICATE

Filing Requirement of Act 74, Mich. P.A. 1970

'99 JUL -2 P2:58

For corners in Mecosta (County) Located in: Aetna Township Corner Code #

1. Public Land Survey SEC 8 T 13N R 10W E-4

2. Property Controlling in Section S T R

3. Miscellaneous Property in Sec. S T R

4. Lot No. _____ Recorded Plat _____

5. Private Claims _____

James Brown REGISTER OF DEEDS

Register of Deeds Stamp & File Number

I, James J. Keller, in a field survey on June 3, 1999, do hereby certify that under requirements of P.A. 74, Michigan P.A. of 1970, the corner points mentioned in lines 1 and 2 above were in conformance with regulations and rules therefore as required in the current manual of survey instructions of the United States Department of the Interior, Bureau of Land Management or by a decree of a Court of Law and/or that the corner points mentioned in lines 3, 4 and 5 above were in conformance with the rules of the Michigan Board of Land Surveyors or by a Decree of a Court of Law; established, re-established, monumented, re-monumented, recovered, found as expressed below.

NOTE: Not more than 2 corners, all in the same town and range, may be recorded on this certificate.

A. Description of original monument and accessories and/or subsequent restoration:

- November 2, 1837, Abner E. VanNess, Deputy Surveyor G.L.O. "Set Cr. Sec Post" 10" Maple S46°W 15 Links (9.90') 12" Beach N25°E 20 Links (13.20')
- May 31, 1988, James G. Knapp, RLS #25853 (Survey L11 P259) "E 1/4 Corner, Found Pipe" No Witness Given
- March 1, 1994, William Tingley, RLS #30104 "Found 1-1/4" IP in rocks C/L N-S gravel road" Found rebar and cap #25853 West 33.00' Set nail and tag 10" Oak S45°W 29.92' Set nail and tag East sd Tri 6" Oak S45°E 28.70' Set nail and tag East sd 3" Oak N45°E 36.41'

B. Description of corner evidence found and/or method applied in restoring or reestablishing corner:

- June 8, 1999, James J. Keller, RLS #10693 (FB 138-W P81) "Found 1-1/4" IP 8" Deep" Found 30d and Tag #30104 SE sd 12" W. Oak S35°W 29.86' Found 30d and Tag #30104 NE sd W. Oak Clump S47°E 28.65' Found 30d and Tag #30104 SE sd 4" R. Oak N34°E 36.39'


C. Description of monument for corner and accessories established to perpetuate locating the position of the corner:

Accepted 1-1/4" IP and Set Remonumentation Monument as a Careful and Faithful Perpetuation of the Original Corner.

- Set 60d and Tag NE sd 24" Oak N35°W 47.15'
- Found 30d and Set 60d and Tag Above SE sd 4" R. Oak N34°E 36.39'
- Found 30d and Set 60d and Tag Above NE sd W. Oak Clump S48°E 28.65'
- Found 30d and tag and Set 60d and Tag Above SE sd 12" W. Oak S35°W 29.86'

APPROVED BY MECOSTA CO. PEER GROUP IN ACCORDANCE WITH P.A. 345 of 1990

James G. Knapp CHAIRMAN DATE JUNE 11, 1999



Signed by James J. Keller

Date June 14, 1999

Surveyor's Michigan License No. 10693

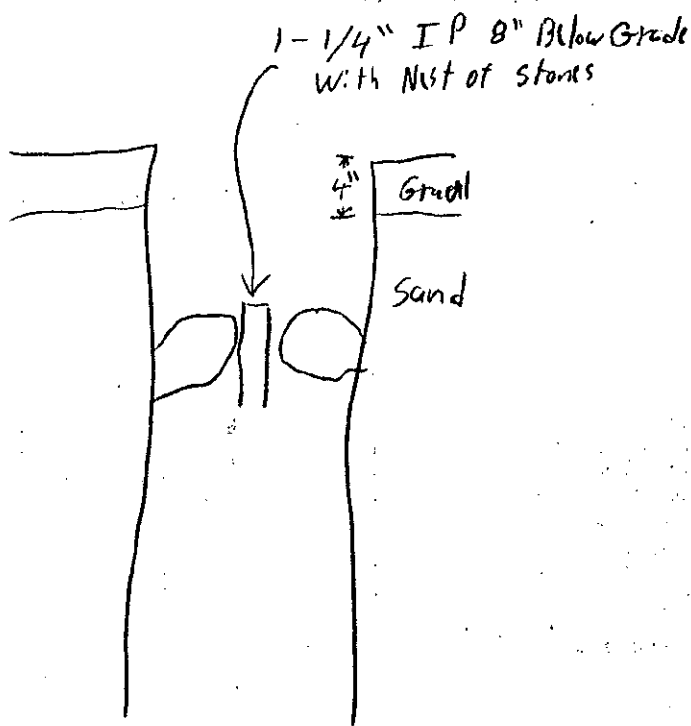
SURVEY &
REMONUMENTATION

OCT 26 1999

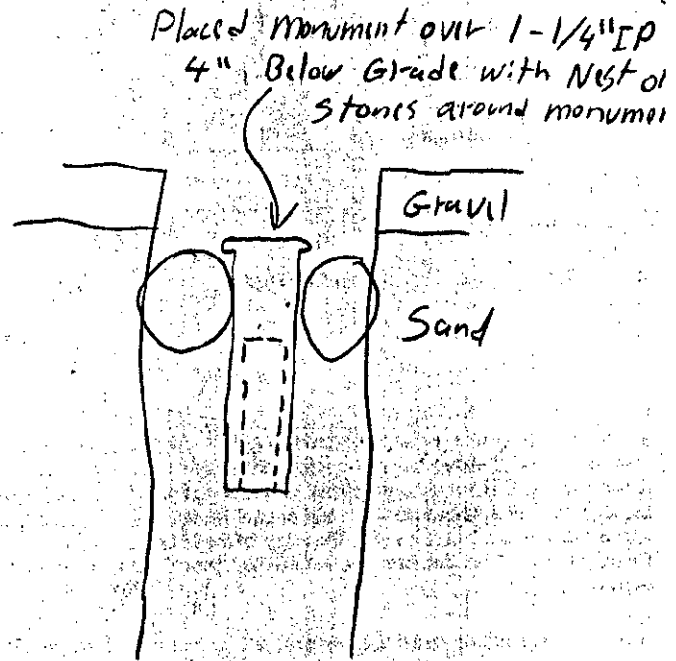
SECTION

JUNE 16 1999

JJK LJH CH



as Found



as set

